




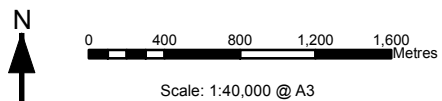
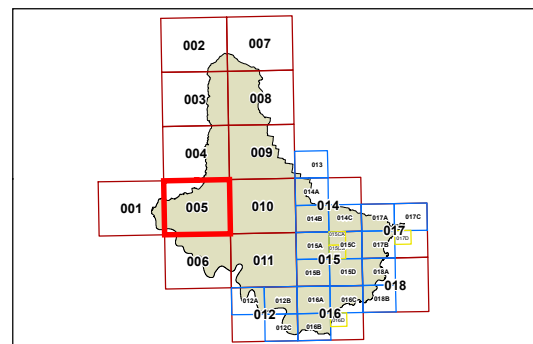




**Gosford Local Environmental Plan 2014**

**Heritage Map Sheet HER\_005**

- Heritage**
-  Conservation Area - General
  -  Item - General
  -  Item - Archaeological
- Cadastre**
-  Base data 01/01/2005 © Land & Property Information (LPI)
  -  Addendum data 01/02/2019 © Central Coast Council



Projection: GDA 1994  
MGA Zone 56

Map identification number:  
3100\_COM\_HER\_005\_040\_20190401

