








Gosford Local Environmental Plan 2014

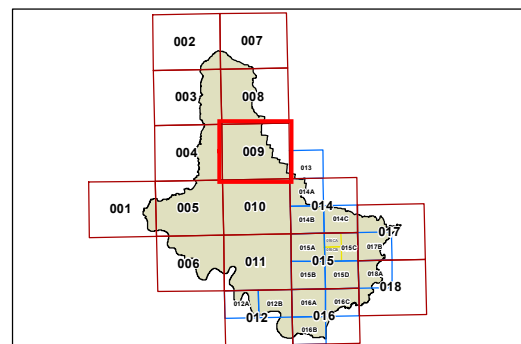
Heritage Map Sheet HER_009

Heritage

-  Conservation Area - General
-  Item - General
-  Item - Archaeological

Cadastral

-  Base data 01/01/2005 © Land & Property Information (LPI)
-  Addendum data 01/09/2013 © Gosford City Council



0 500 1,000 1,500 Metres

Scale: 1:40,000 @ A3

Projection: GDA 1994
Zone 56

Map identification number:
3100_COM_HER_009_040_20140110

