








**Gosford Local Environmental Plan 2014**

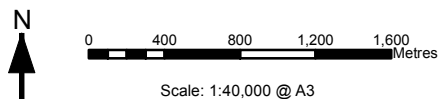
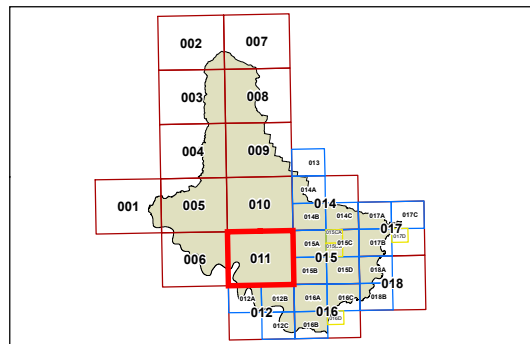
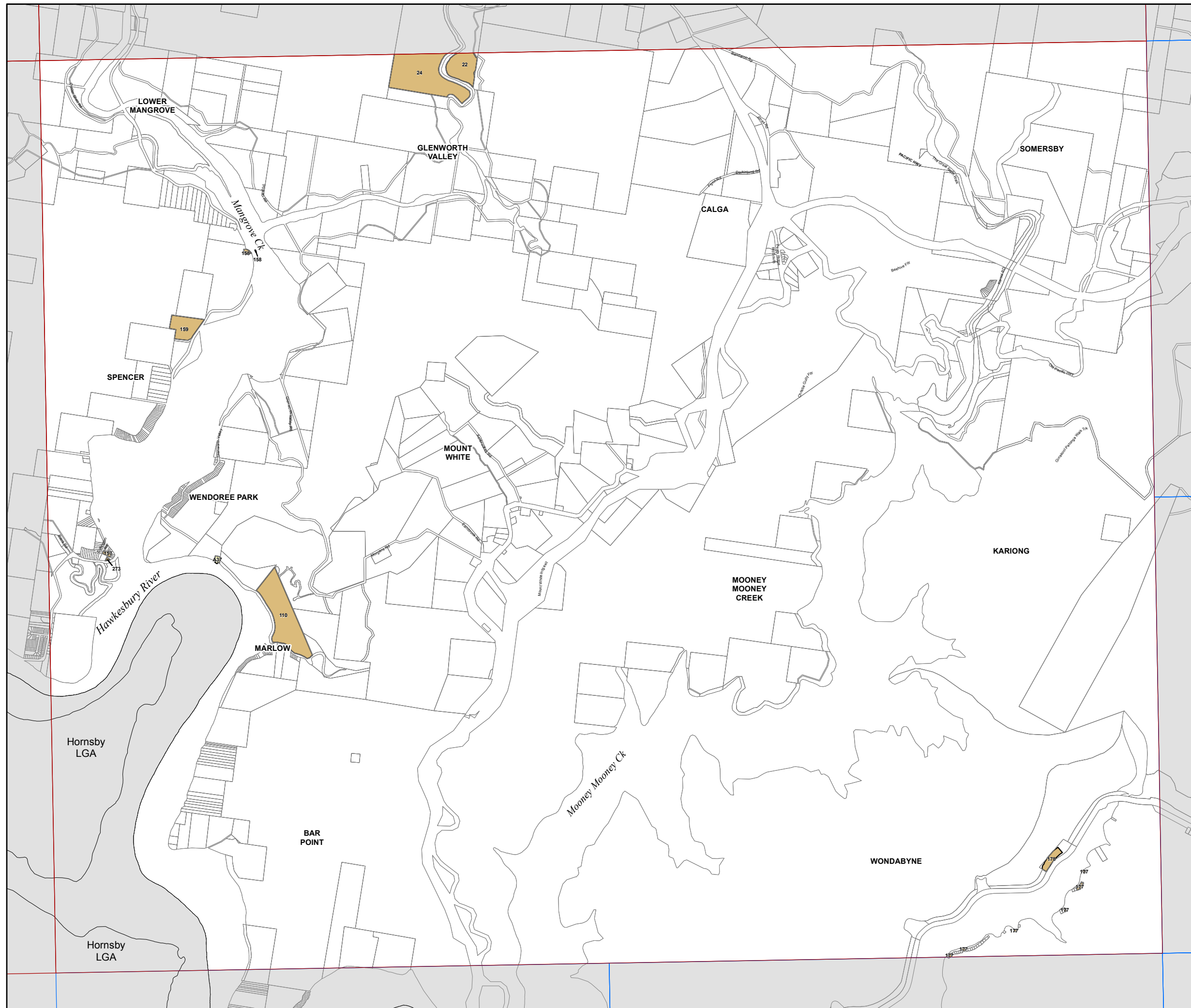
**Heritage Map Sheet HER\_011**

**Heritage**

-  Conservation Area - General
-  Item - General
-  Item - Archaeological

**Cadastre**

-  Base data 01/01/2005 © Land & Property Information (LPI)
-  Addendum data 01/02/2019 © Central Coast Council



Projection: GDA 1994  
MGA Zone 56

Map identification number:  
3100\_COM\_HER\_011\_040\_20190401