








# Gosford Local Environmental Plan 2014

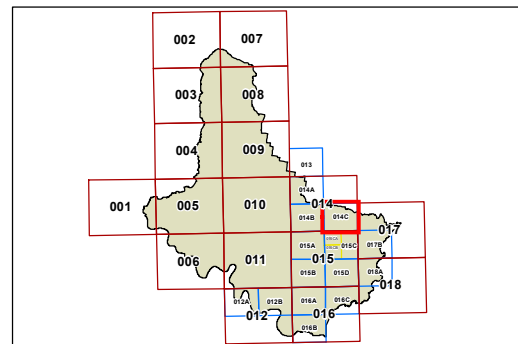
Heritage Map  
Sheet HER\_014C

### Heritage

-  Conservation Area - General
-  Item - General
-  Item - Archaeological

### Cadastre

-  Base data 01/01/2005 © Land & Property Information (LPI)
-  Addendum data 01/09/2013 © Gosford City Council



0 400 800 Metres

Scale: 1:20,000 @ A3

Projection: GDA 1994  
Zone 56

Map identification number:  
3100\_COM\_HER\_014C\_020\_20140123

