








Gosford Local Environmental Plan 2014


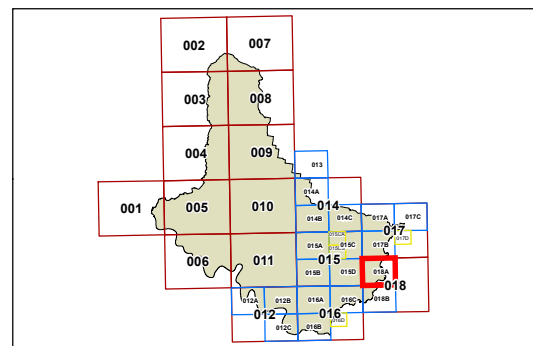
Heritage Map Sheet HER_018A

Heritage

-  Conservation Area - General
-  Item - General
-  Item - Archaeological

Cadastre

-  Base data 01/01/2005 © Land & Property Information (LPI)
-  Addendum data 01/02/2019 © Central Coast Council



Scale: 1:20,000 @ A3

Projection: GDA 1994
MGA Zone 56

Map identification number:
3100_COM_HER_018A_020_20190401



TASMAN
SEA