




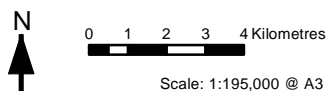


# Gosford Local Environmental Plan 2013

Land Application Map  
Sheet LAP\_001

-  LGA Boundary
- LEP Land Application**
-  Included
-  Deferred Matter

**Cadastre**  
 Base data 01/01/2005 © Land & Property Information (LPI)  
 Addendum data 01/09/2013 © Gosford City Council



Projection: GDA 1994  
Zone 56

Map identification number:  
3100\_COM\_LAP\_001\_195\_20140514

