








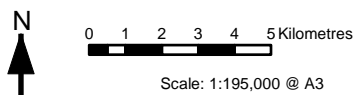
Gosford Local Environmental Plan 2014

Land Application Map
Sheet LAP_001

-  LGA Boundary
- LEP Land Application**
-  Included
-  DM Deferred Matter

Cadastre

-  Base data 01/01/2005 © Land & Property Information (LPI)
-  Addendum data 01/04/2018 © Gosford City Council



Projection: GDA 1994
Zone 56

Map identification number:
3100_COM_LAP_001_195_20180410

