








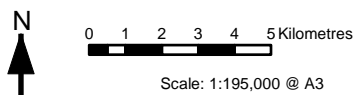
# Gosford Local Environmental Plan 2014

Land Application Map  
Sheet LAP\_001

-  LGA Boundary
- LEP Land Application**
-  Included
-  DM Deferred Matter

**Cadastre**

-  Base data 01/01/2005 © Land & Property Information (LPI)
-  Addendum data 05/04/2018 © Gosford City Council



Projection: GDA 1994  
Zone 56

Map identification number:  
3100\_COM\_LAP\_001\_195\_20180507

