



Gosford Local Environmental Plan 2014

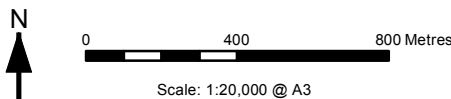
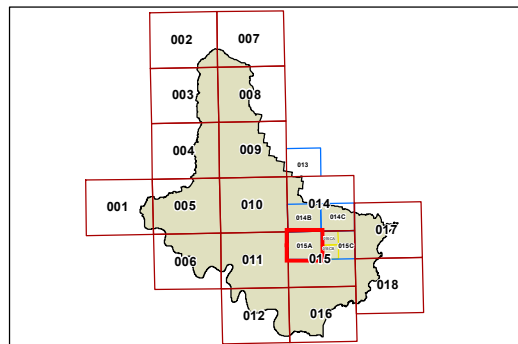
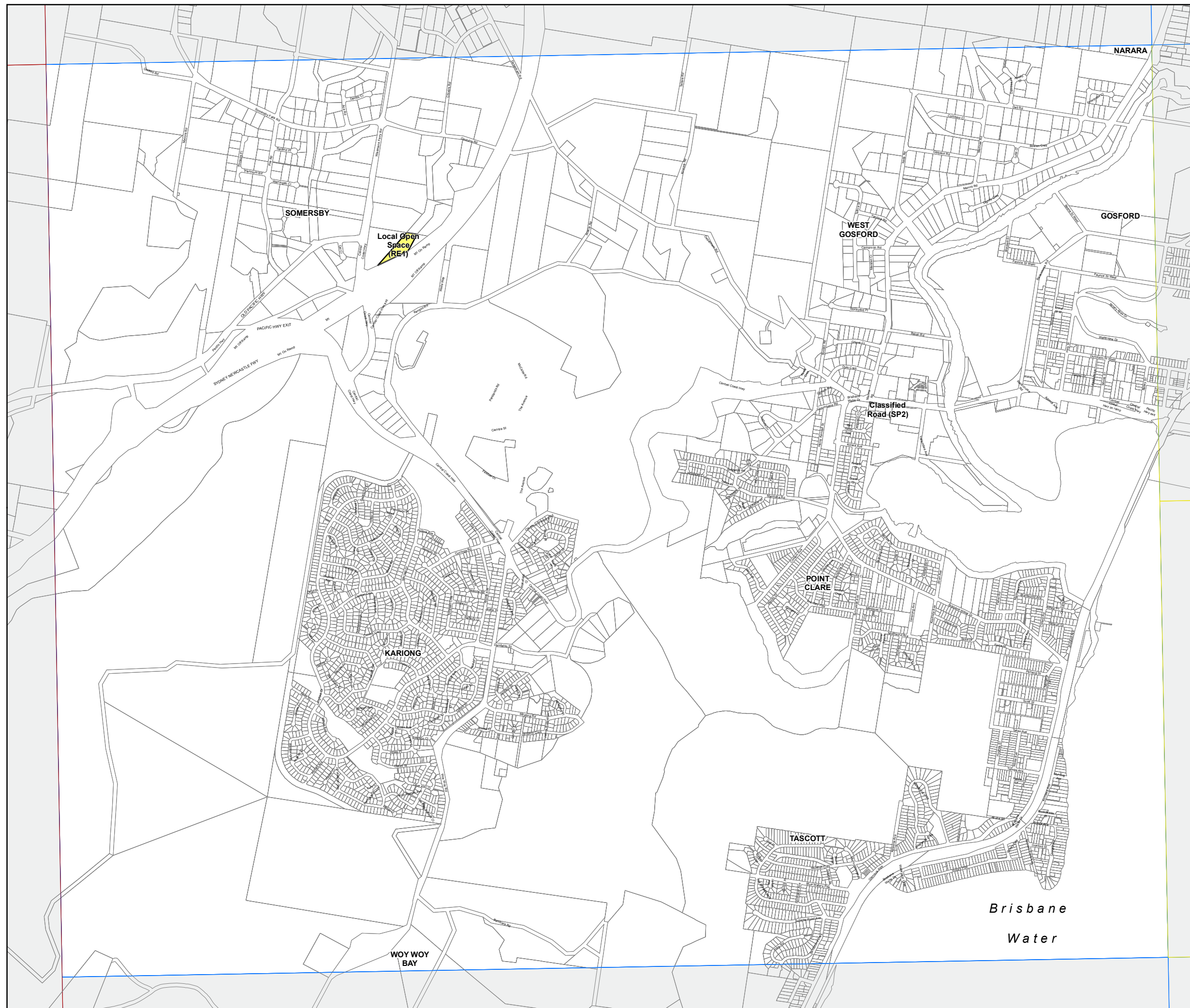
Land Reservation Acquisition Map Sheet LRA_015A

Land Reservation

- Local Road Widening (SP2)
- Local Open Space (RE1)
- Classified Road (SP2)

Cadastral

- Base data 01/01/2005 © Land & Property Information (LPI)
- Addendum data 01/09/2013 © Gosford City Council



Projection: GDA 1994
Zone 56

Map identification number:
3100_COM_LRA_015A_020_20140110