



Gosford Local Environmental Plan 2014

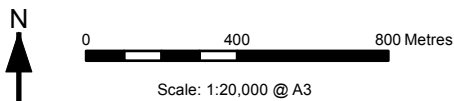
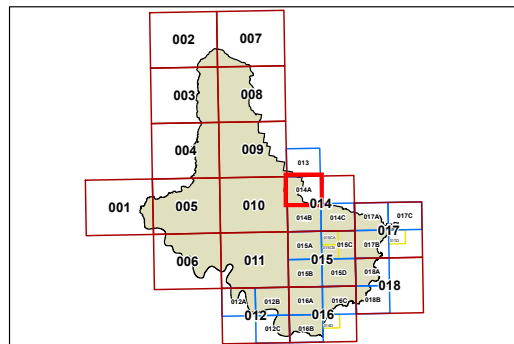
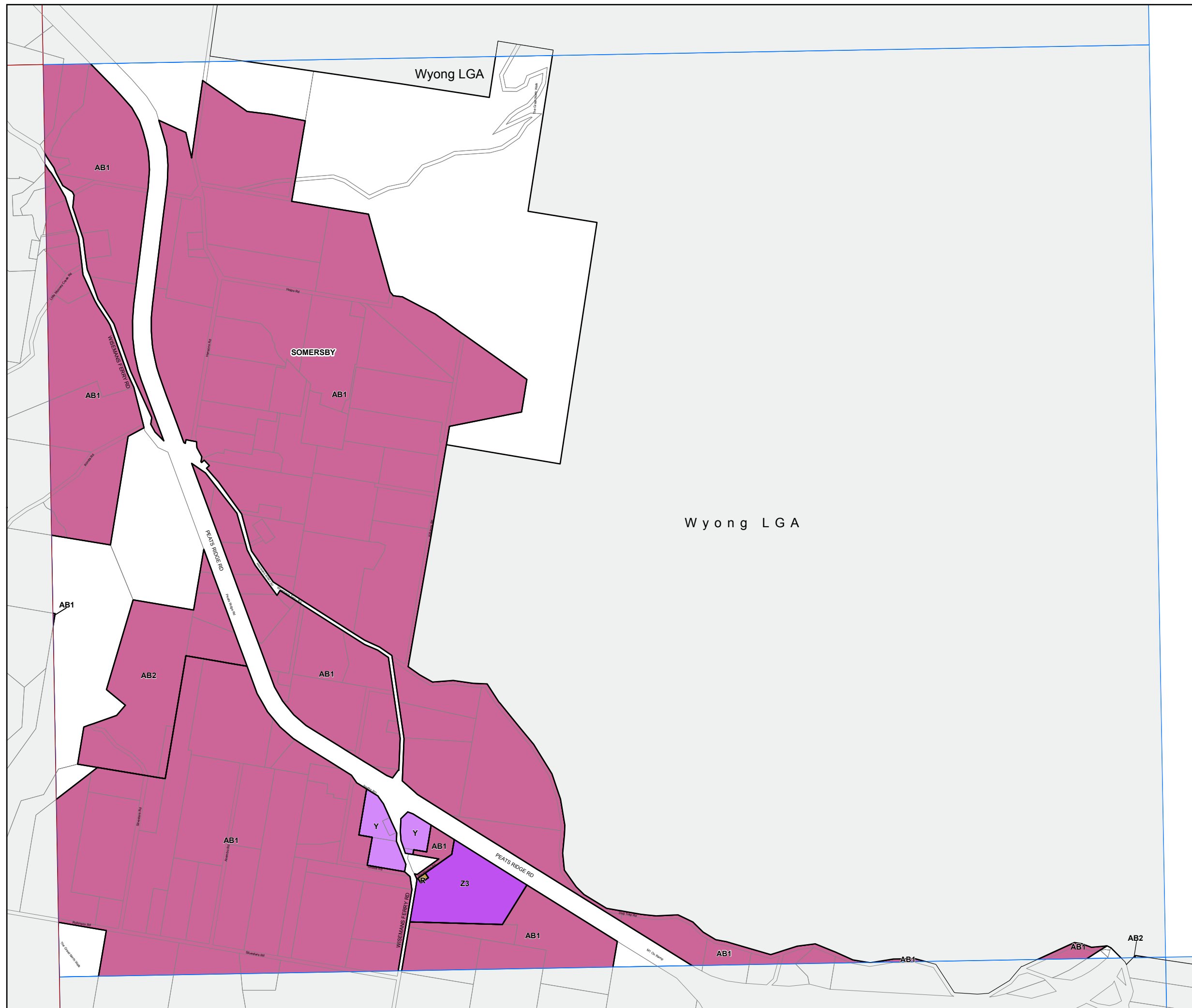
Lot Size Map
Sheet LSZ_014A

Minimum Lot Size (sq m)

- K 550
- R 750
- U 1,850
- W 4,000
- Y 10,000 (1 ha)
- Z1 20,000 (2 ha)
- Z3 30,000 (3 ha)
- Z2 40,000 (4 ha)
- AB1 200,000 (20 ha)
- AB2 400,000 (40 ha)

Cadastre

Base data 01/01/2005 © Land & Property Information (LPI)
Addendum data 01/09/2013 © Gosford City Council



Projection: GDA 1994
Zone 56

Map identification number:
3100_COM_LSZ_014A_020_20150810