



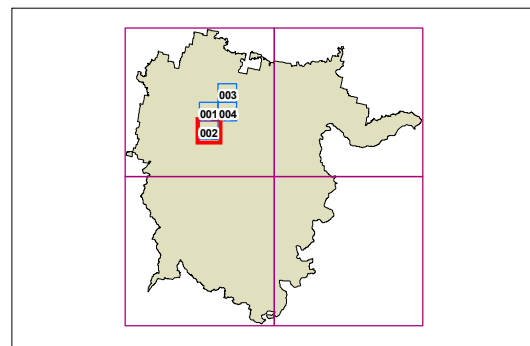
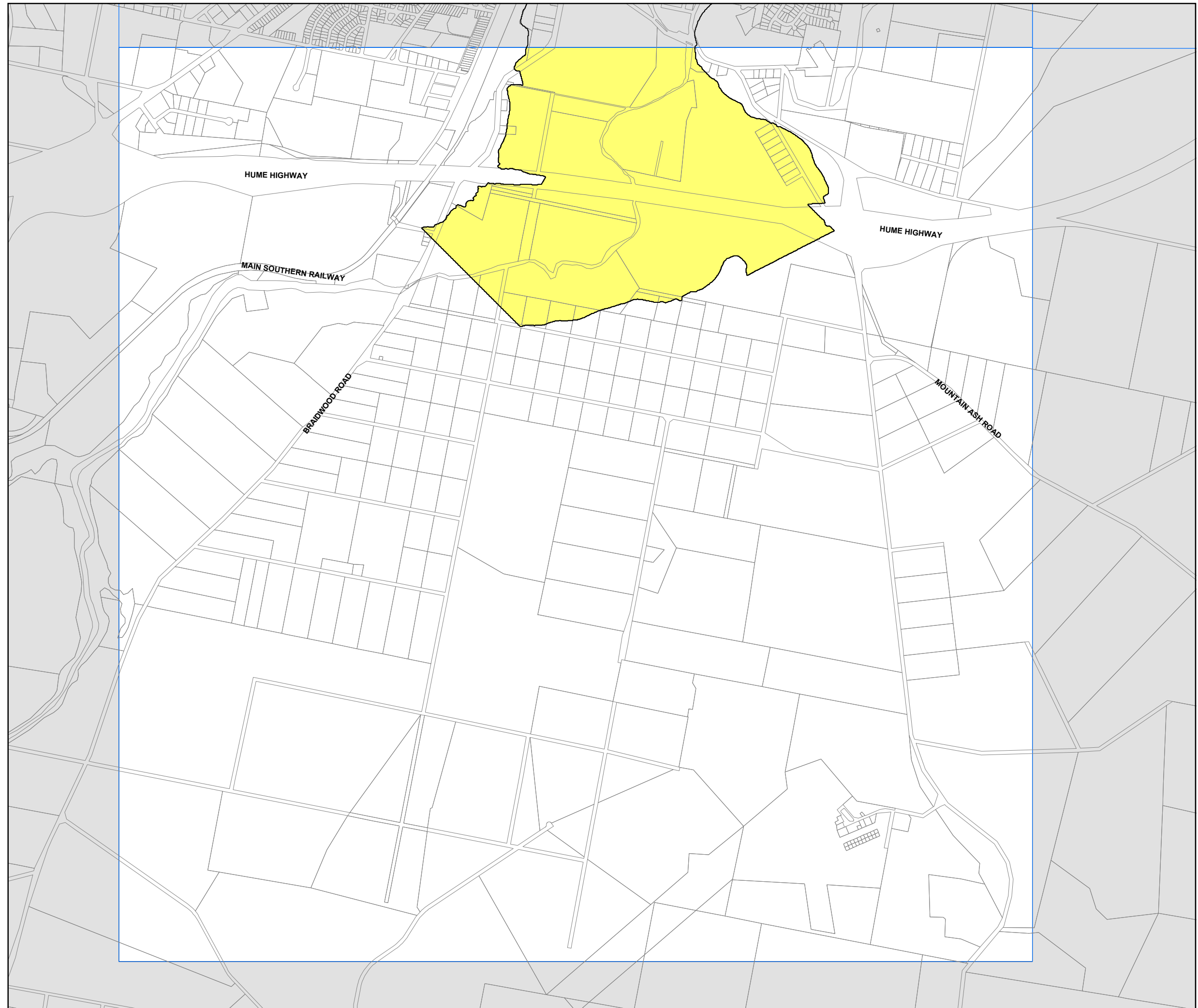
**Flood Planning Land Map -
Sheet FLD-002**

Flood Planning Areas

 Flood Planning Land

Cadastral

 Cadastral 1/9/08 © Dept of Lands



Projection: GDA 1994
Zone 55



Scale 1: 20000 @ A3