



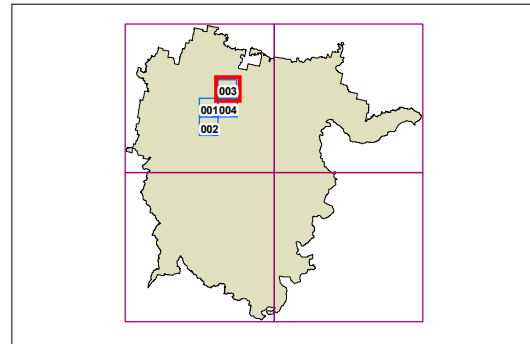
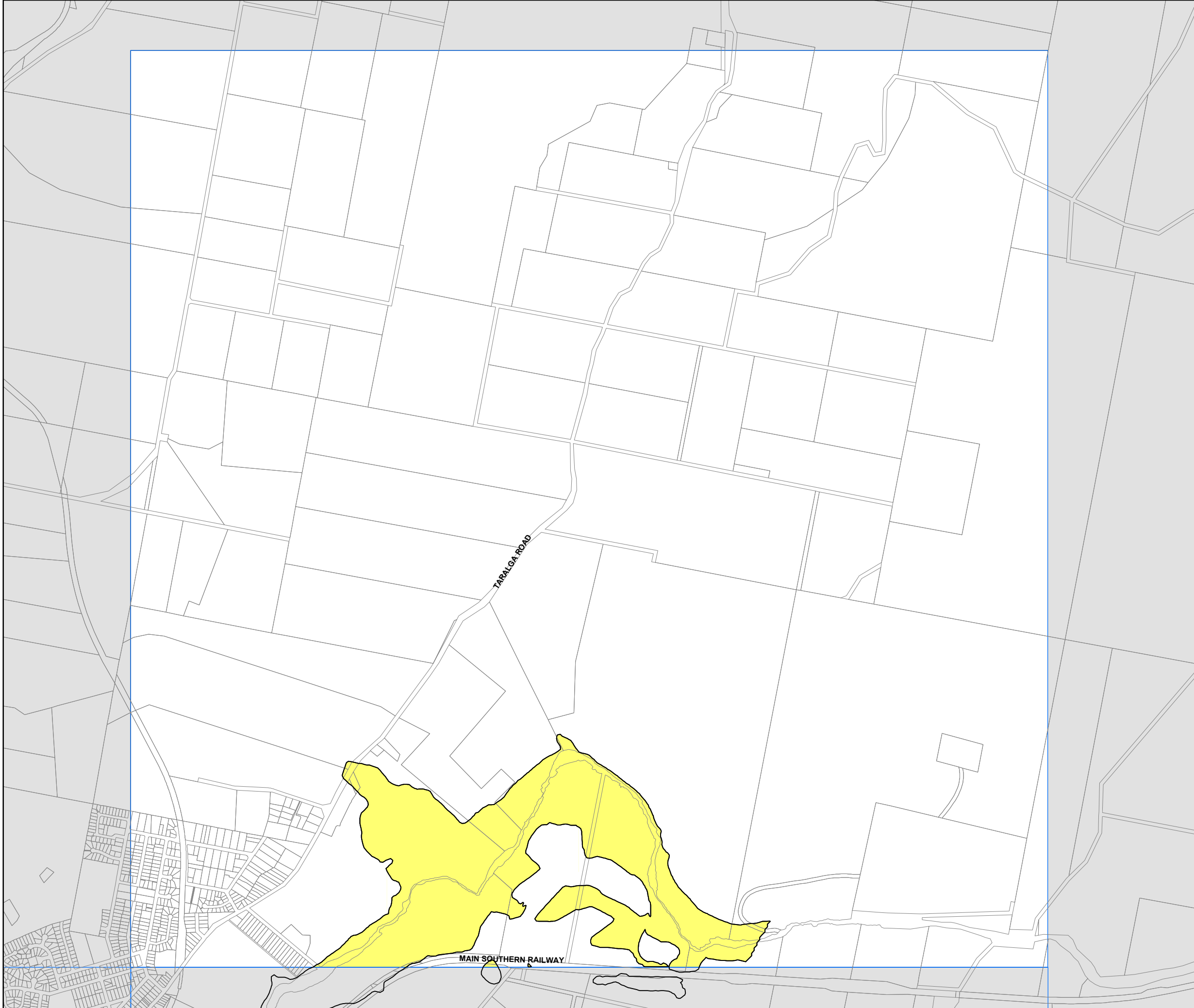
**Flood Planning Land Map -
Sheet FLD-003**

Flood Planning Areas

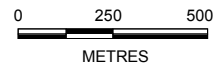
 Flood Planning Land

Cadastre

 Cadastre 1/9/08 © Dept of Lands



Projection: GDA 1994
Zone 55



Scale 1: 20000 @ A3