

**Goulburn Mulwaree  
Local Environmental  
Plan 2009**

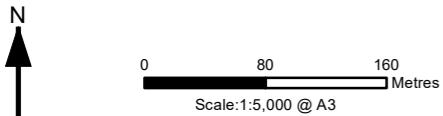
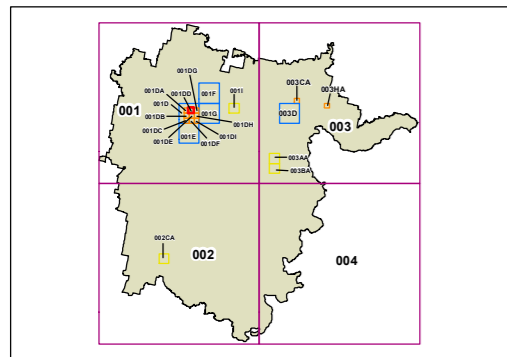
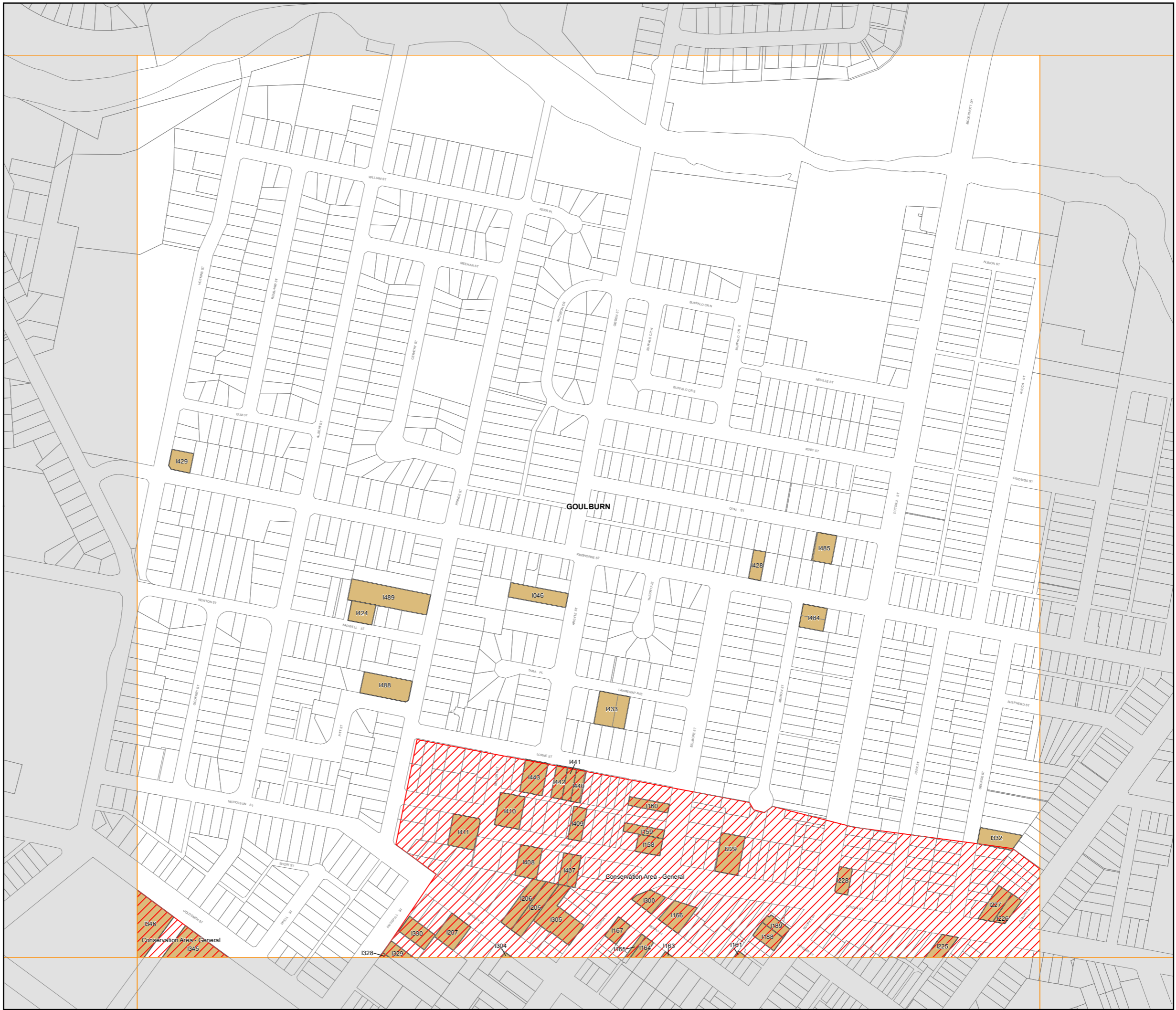
Heritage Map - Sheet HER\_001DD

**Heritage**

- Item - General
- Conservation Area - General

**Cadastre**

- Cadastre 23/08/2022 © Spatial Services



Projection: GDA 1994  
MGA Zone 55