




**Goulburn Mulwaree
Local Environmental
Plan 2009**

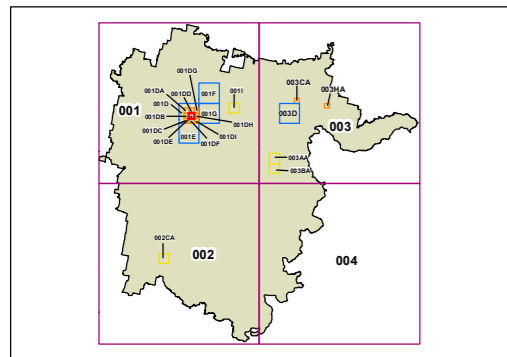
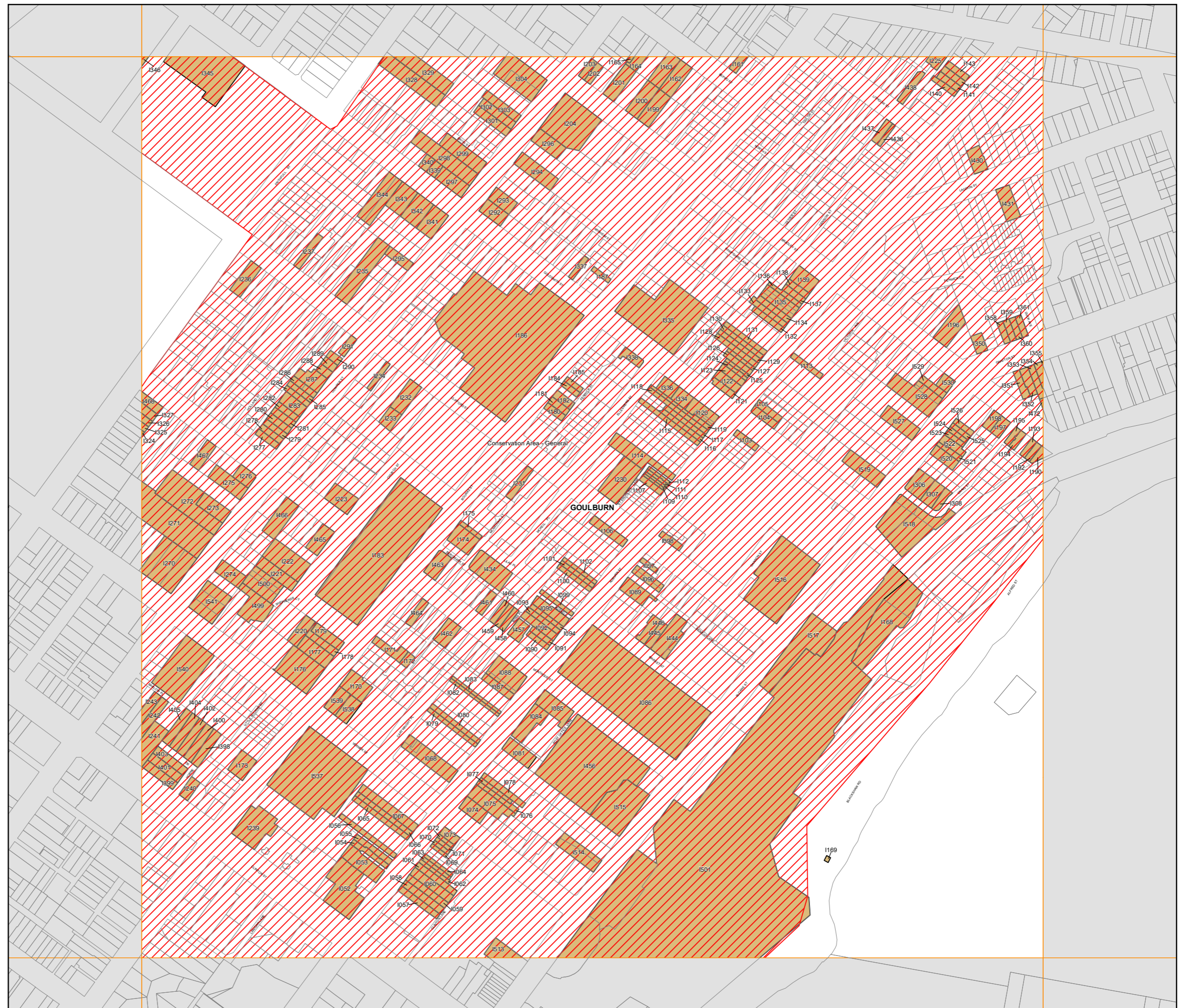
Heritage Map - Sheet HER_001DE

Heritage

-  Item - General
-  Conservation Area - General

Cadastre

-  Cadastre 23/08/2022 © Spatial Services



0 80 160 Metres
Scale: 1:5,000 @ A3

Projection: GDA 1994
MGA Zone 55