


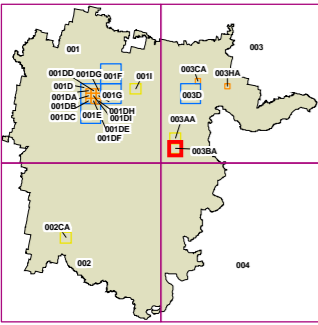



Goulburn Mulwaree Local Environmental Plan 2009

Heritage Map - Sheet HER-003BA


Heritage
 Item - General
 Conservation Area - General

Cadastre
 Cadastre 20/04/18 © Land and Property Information (LPI)





Projection: GDA 1994
Zone 55



Scale 1: 10000 @ A3

Map Identification Number:
3310_COM_HER_003BA_010_20180420

The map displays a section of land with various property boundaries and roads. A red hatched area, indicating a Conservation Area, is located in the upper central part of the map, bounded by Howick Street, Bedford Street, and Goderich Street. Within this area, several heritage items are identified: I021, I020, I026, I024, I023, and I017. Outside the Conservation Area, other heritage items are marked with brown boxes: I025, I031, I022, I030, and I018. Roads shown include Oallen Ford Road, The Lookdown Road, and Inverry Road. The map also shows a large brown area labeled I030 on the left side and a large grey area on the right side.