



Goulburn Mulwaree Local Environmental Plan 2009

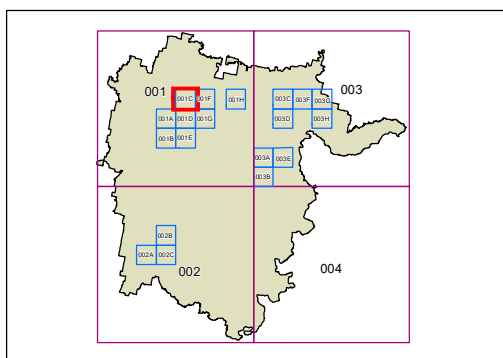
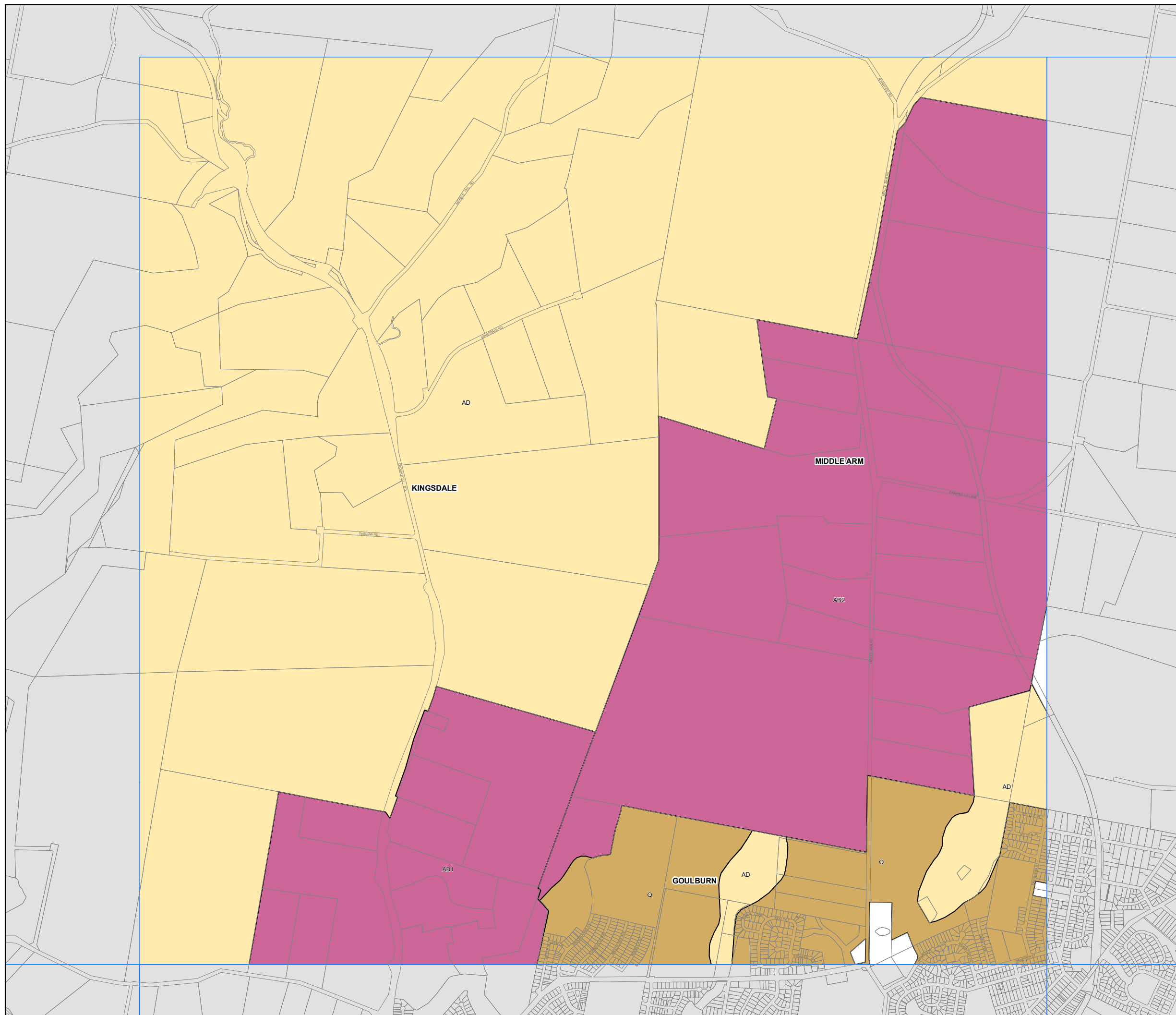
Lot Size Map - Sheet LSZ_001C

Minimum Lot Size (sq m)


E	350
Q	700
U1	1,000
U2	1,500
V	2,000
X	8,000
Y	10,000
Z	2 ha
AA	5 ha
AB1	10 ha
AB2	20 ha
AB3	40 ha
AD	100 ha

Cadastr

▭ Cadastre 03/02/2022 © Spatial Services



N



Scale: 1:20,000 @ A3

Projection: GDA 1994
MGA Zone 55

Map Identification Number: 3310_COM_LSZ_001C_020_20220203