
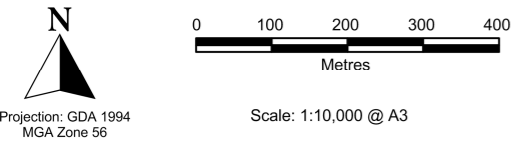
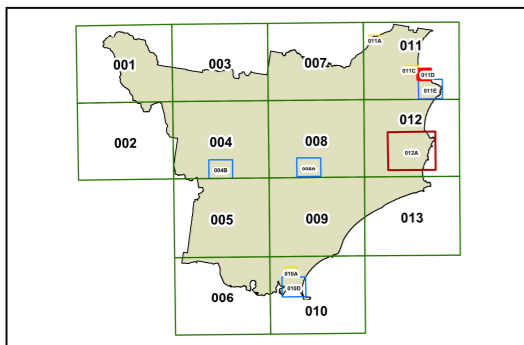
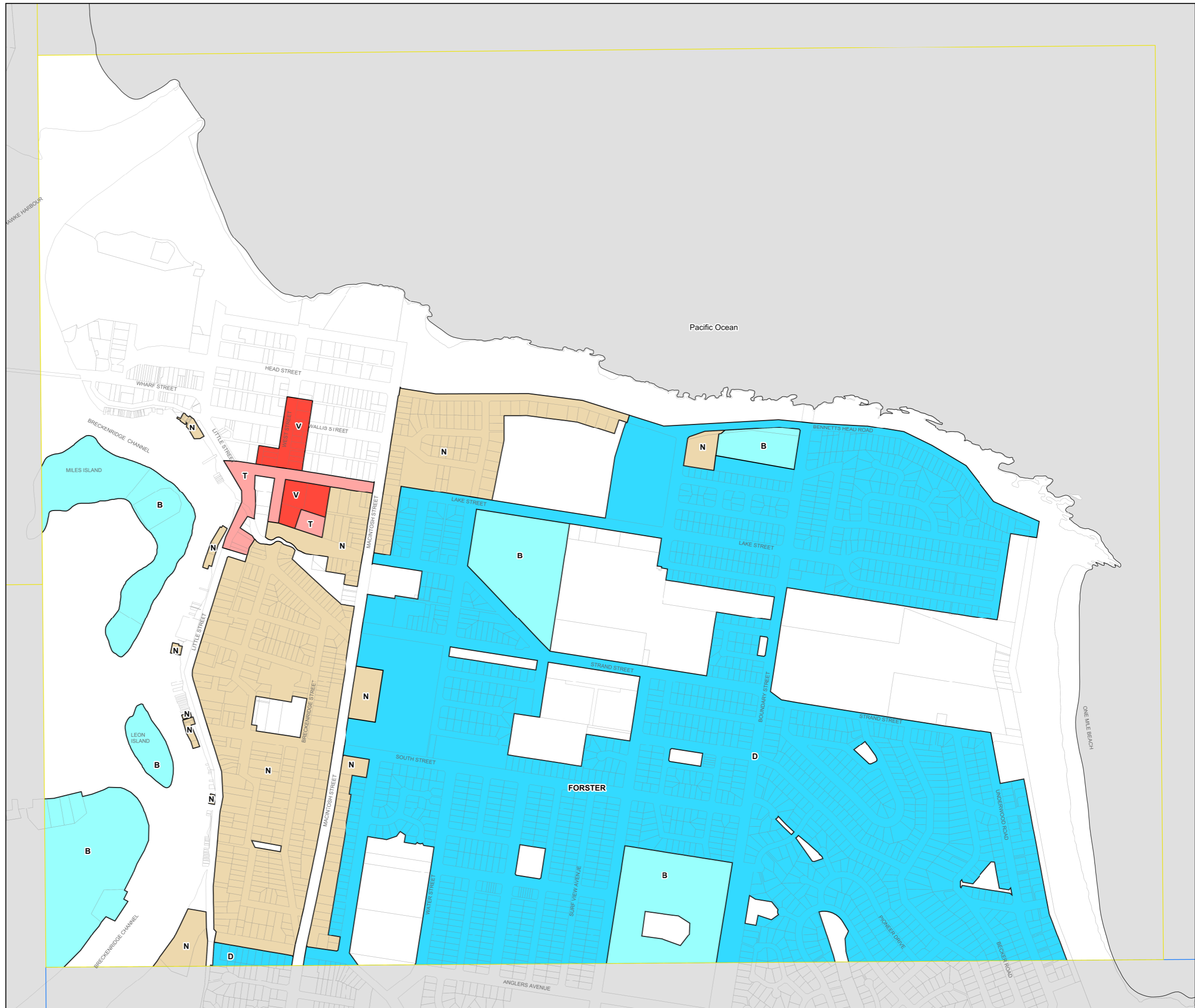


Floor Space Ratio Map - Sheet FSR_011D

Maximum Floor Space Ratio (n:1)

B	0.4
D	0.5
N	1
T	2
V	3


 Cadastre 23/03/2017
 © NSW Spatial Services



Projection: GDA 1994
 MGA Zone 56