


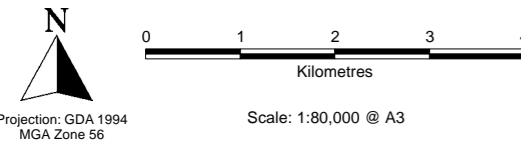
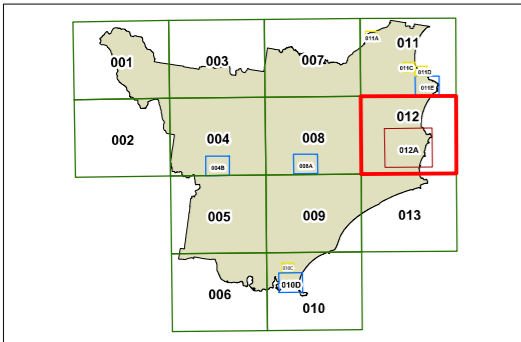
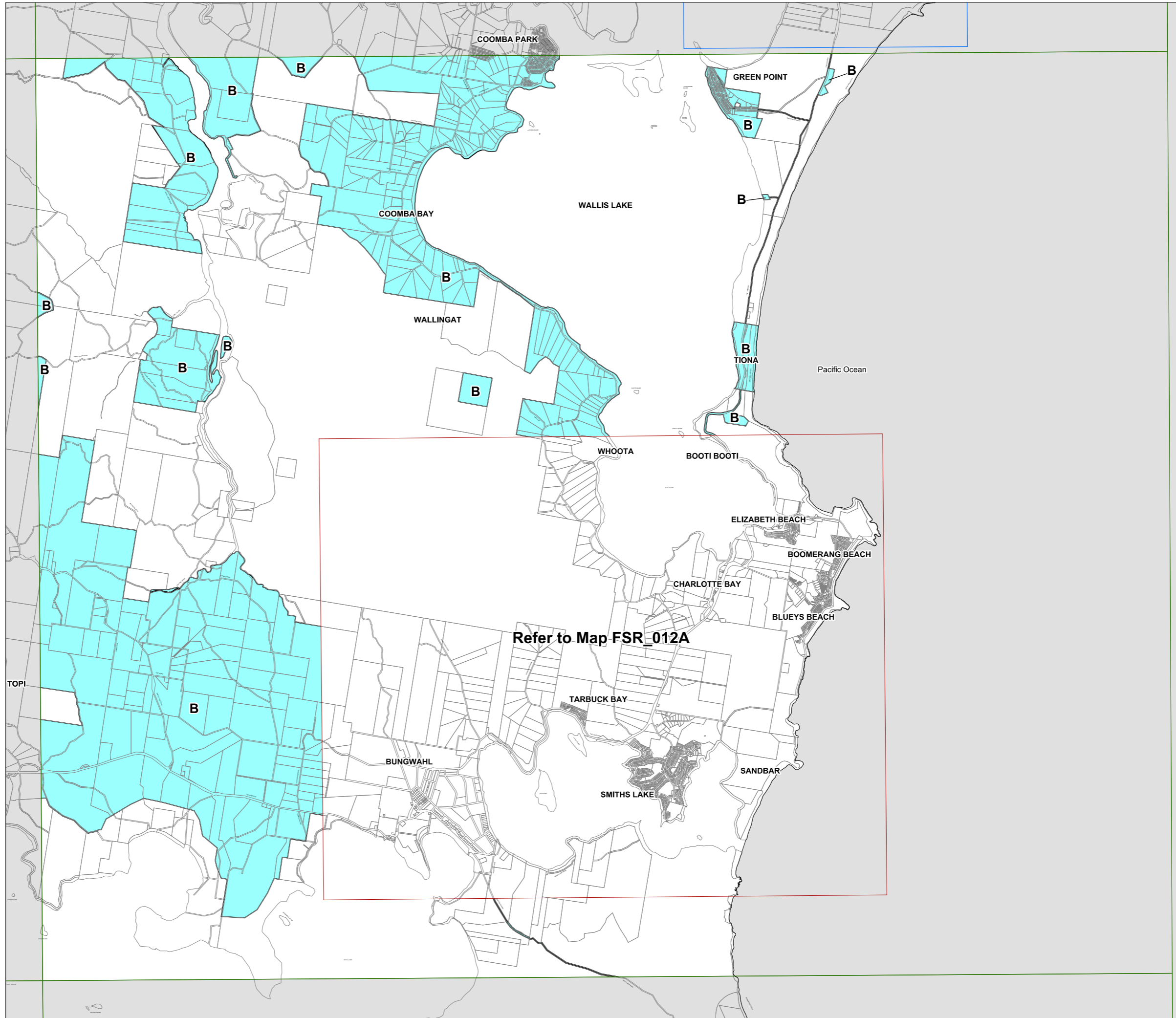
Floor Space Ratio Map - Sheet FSR_012

Maximum Floor Space Ratio (n:1)

B	0.4
D	0.5
N	1
T	2
V	3

Cadastre

 Cadastre 04/07/2013
 © NSW Land and Property Information



Projection: GDA 1994
 MGA Zone 56
 Scale: 1:80,000 @ A3