




Heritage Map - Sheet HER\_008A

- Heritage**
-  Conservation area - General
  -  Item - General
- Cadastre**
-  Cadastre 04/07/2013
  - © NSW Land and Property Information

