





**Land Reservation Acquisition Map - Sheet LRA\_011E**

-  Local Open Space (RE1)
-  Community Purposes (SP2)
-  Local Road (SP2)
-  Sewerage Systems (SP2)

**Cadastre**  
 Cadastre 14/04/2014  
 © NSW Land and Property Information

