


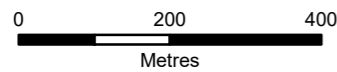
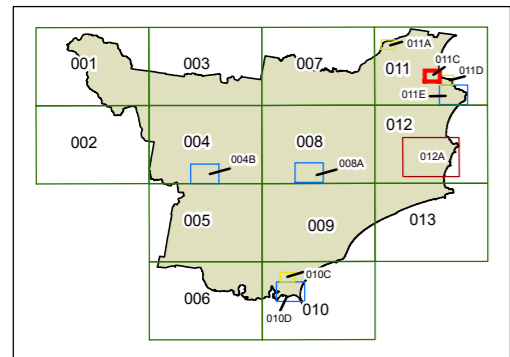
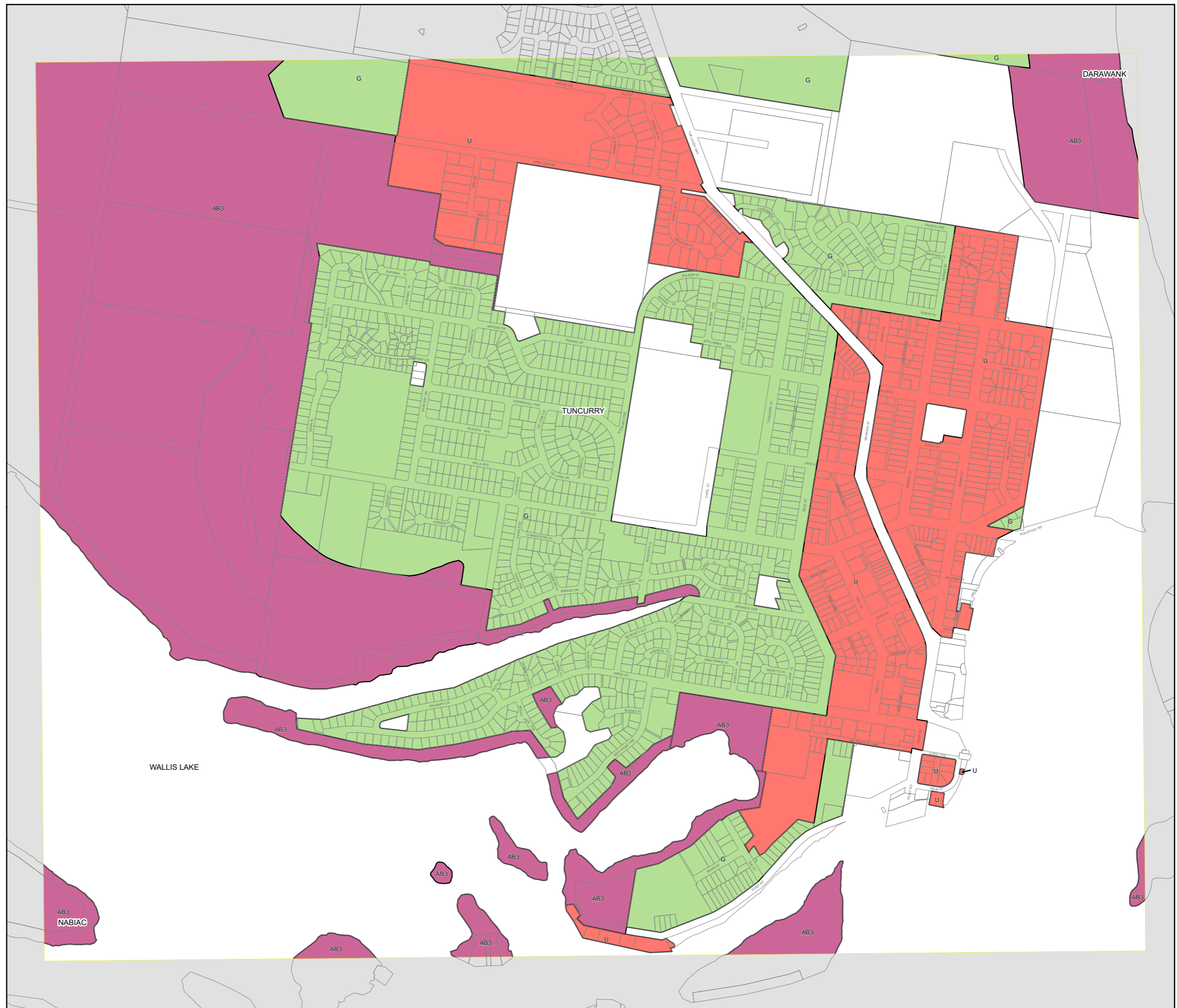
Lot Size Map - Sheet LSZ_011C

Minimum Lot Size (sq m)

G	450
I	500
Q	700
S	800
U	1000
V	2000
W1	3000
W2	4000
X	5000
Y	10000
Z1	25000
Z2	30000
AA	50000
AB1	100000
AB2	150000
AB3	400000

Cadastre

 Cadastre 02/02/2023 © Spatial Services



Projection: GDA 1994
MGA Zone 56

Scale: 1:10,000 @ A3

Map Identification Number: 3320_COM_LSZ_011C_010_20230202