


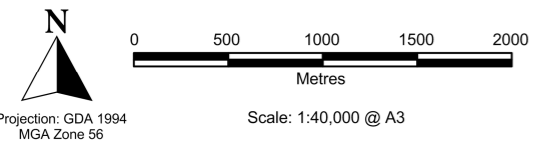
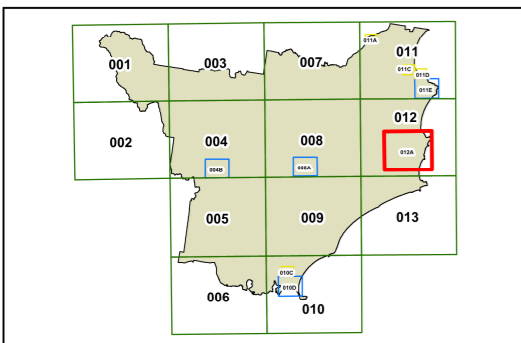
Lot Size Map - Sheet LSZ\_012A

Minimum Lot Size (sq m)

G	450
I	500
Q	700
U	1,000
V	2,000
W1	3,000
W2	4,000
X	5,000
Y	10,000
Z1	25,000
Z2	30,000
AA	50,000
AB1	100,000
AB2	150,000
AB3	400,000

Cadastre

 Cadastre 30/09/2020  
 © NSW Spatial Services



Projection: GDA 1994  
MGA Zone 56

Scale: 1:40,000 @ A3

Map Identification Number: 3320\_COM\_LSZ\_012A\_040\_20200930

