

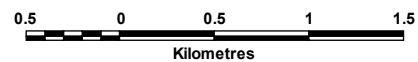
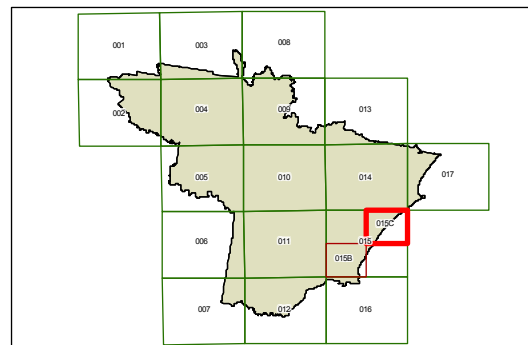
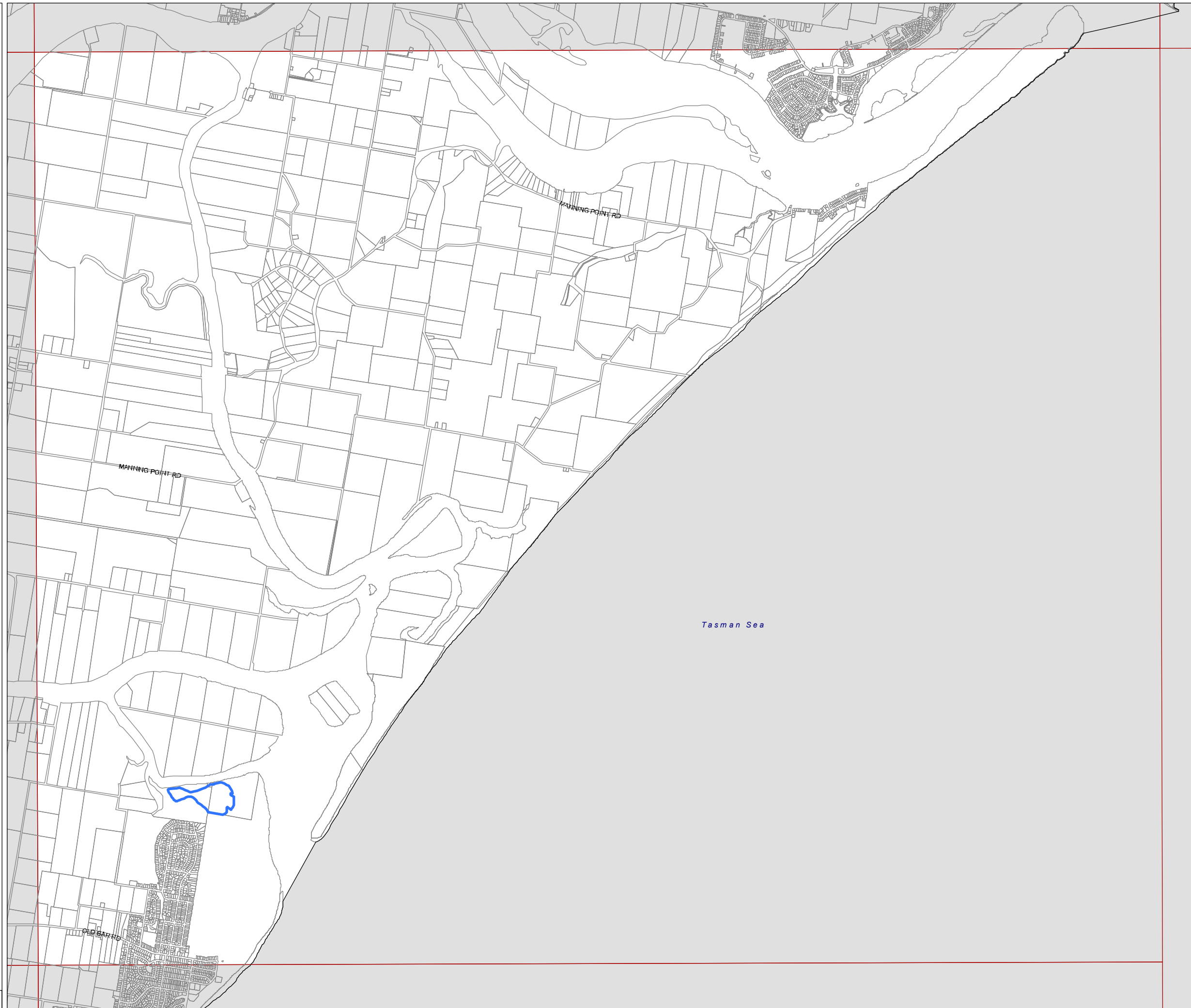


Additional Uses

-  Area 1
-  Area 2
-  Area 3

Cadastral

-  Base data June 1994 © Land and Property Management Authority of NSW (LPMA)
-  Addendum data 17/05/2010 © GTCC



Projection GDA1994
Zone 56

Scale 1: 40 000 @ A3