



Greater Taree Local Environmental Plan 2010

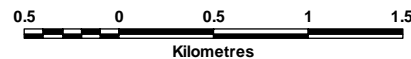
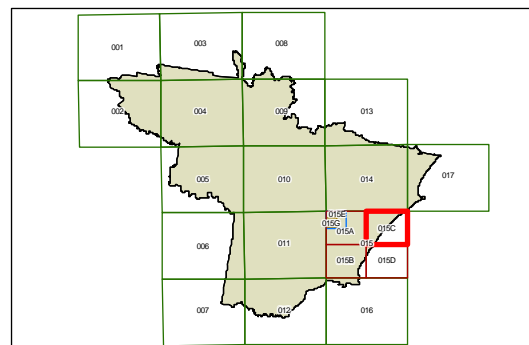
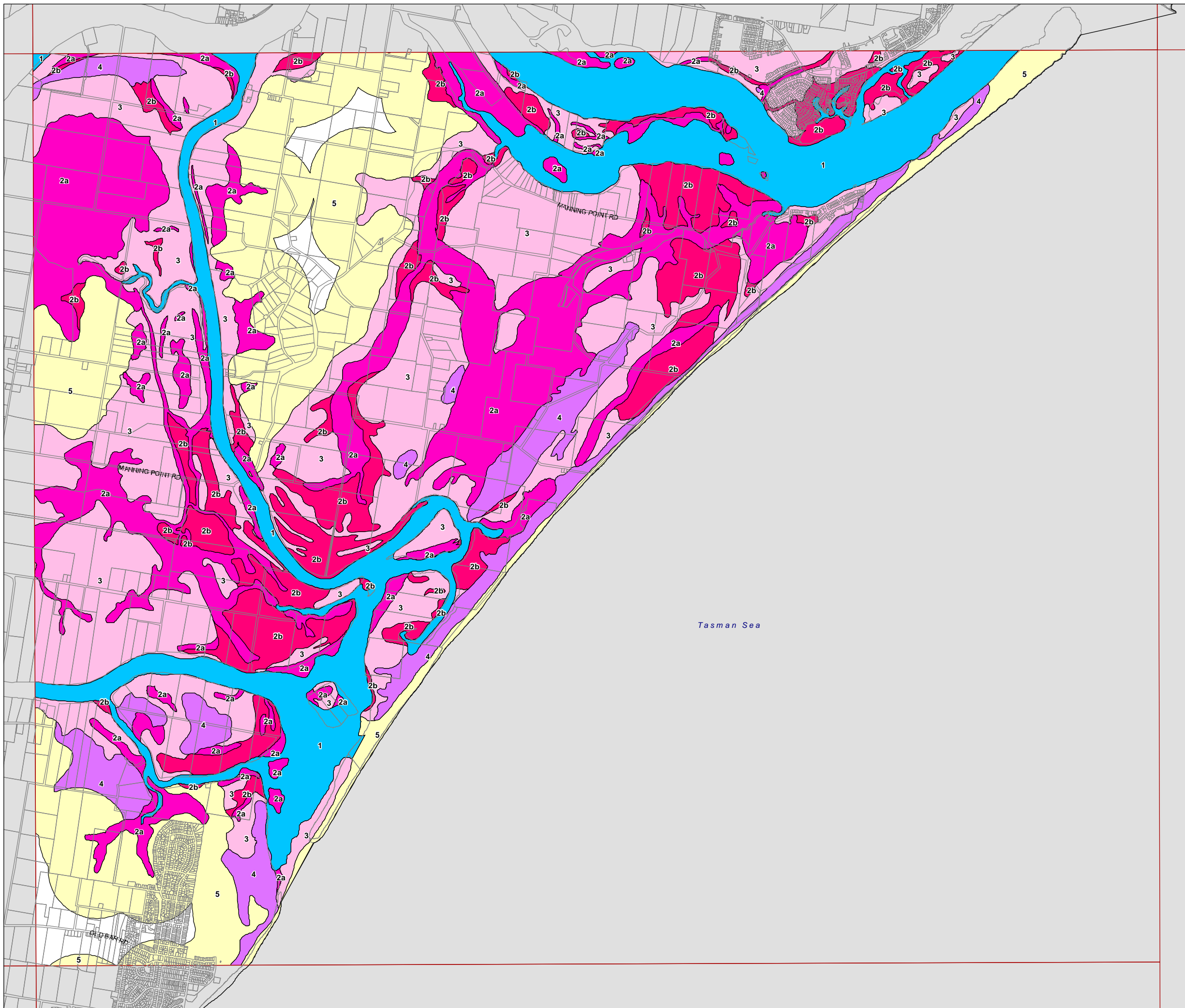
Acid Sulfate Soils Map - Sheet ASS_015C

Acid Sulfate Soils

- 1 Class 1
- 2a Class 2a
- 2b Class 2b
- 3 Class 3
- 4 Class 4
- 5 Class 5

Cadastre

- Base data June 1994 © Land and Property Management Authority of NSW (LPMA)
- Addendum data 17/05/2010 © GTCC



Projection GDA1994
Zone 56

Scale 1: 40 000 @ A3

Map Identification Number: 3350_COM_ASS_015C_040_20100517