

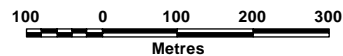
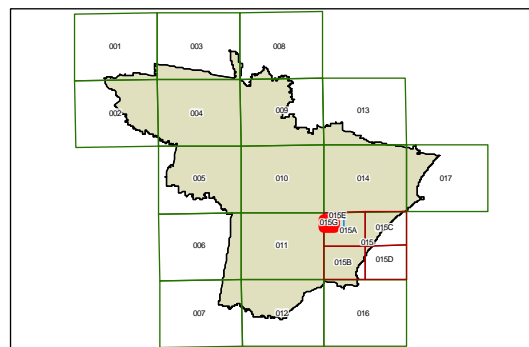
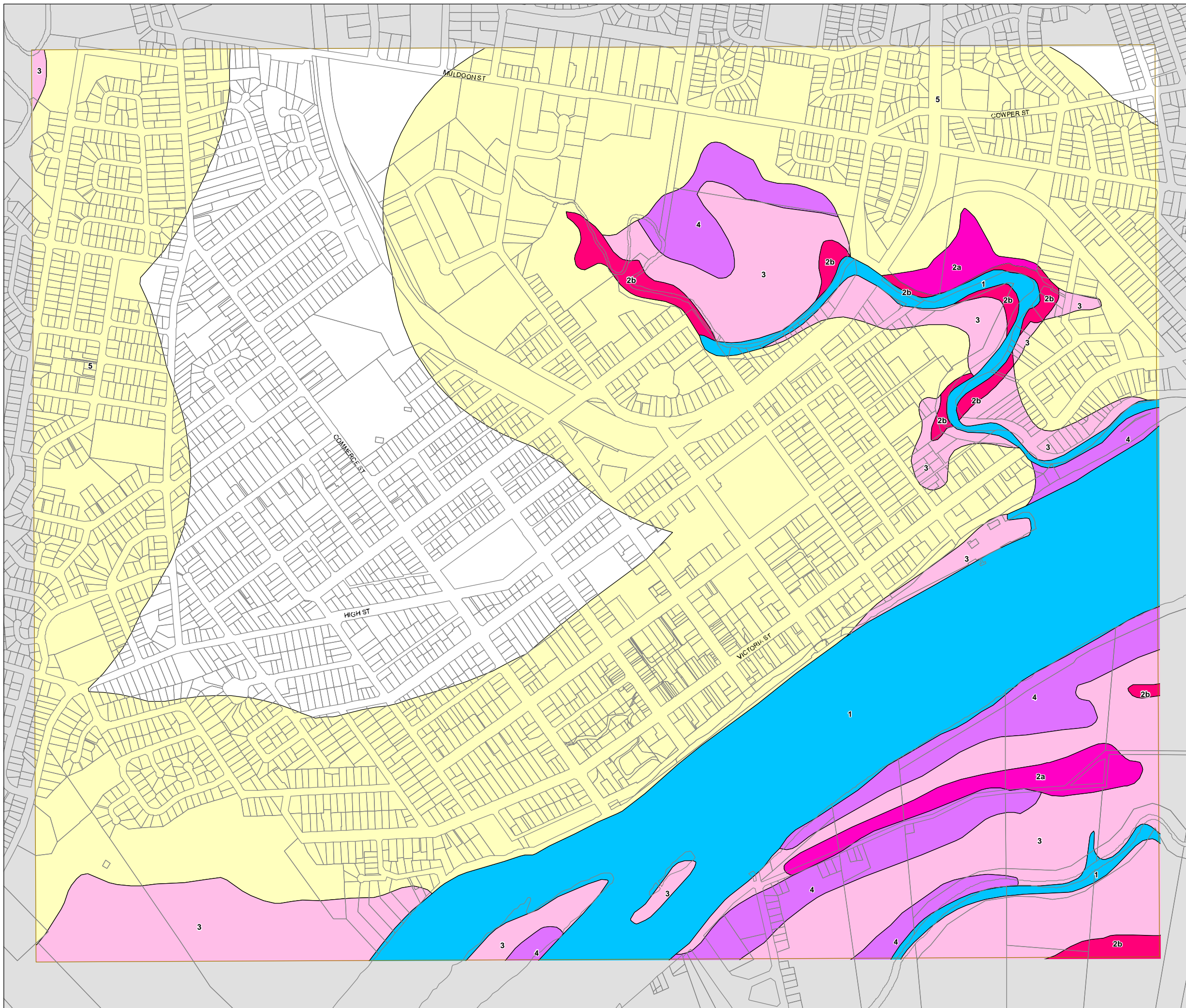
**Acid Sulfate Soils Map - Sheet ASS\_015G**

**Acid Sulfate Soils**

- Class 1
- Class 2a
- Class 2b
- Class 3
- Class 4
- Class 5

**Cadastre**

Base data June 1994 © Land and Property Management Authority of NSW (LPMA)  
Addendum data 17/05/2010 © GTCC



Projection GDA1994 Zone 56  
Scale 1: 10 000 @ A3