



# Greater Taree Local Environmental Plan 2010

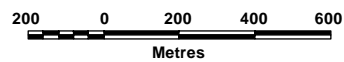
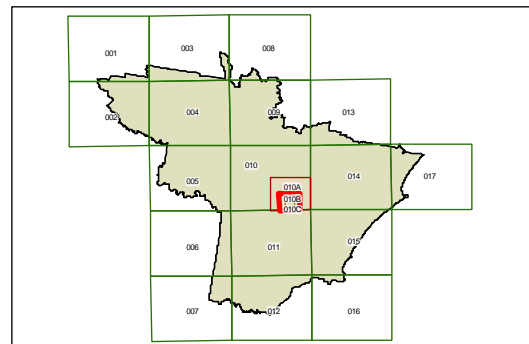
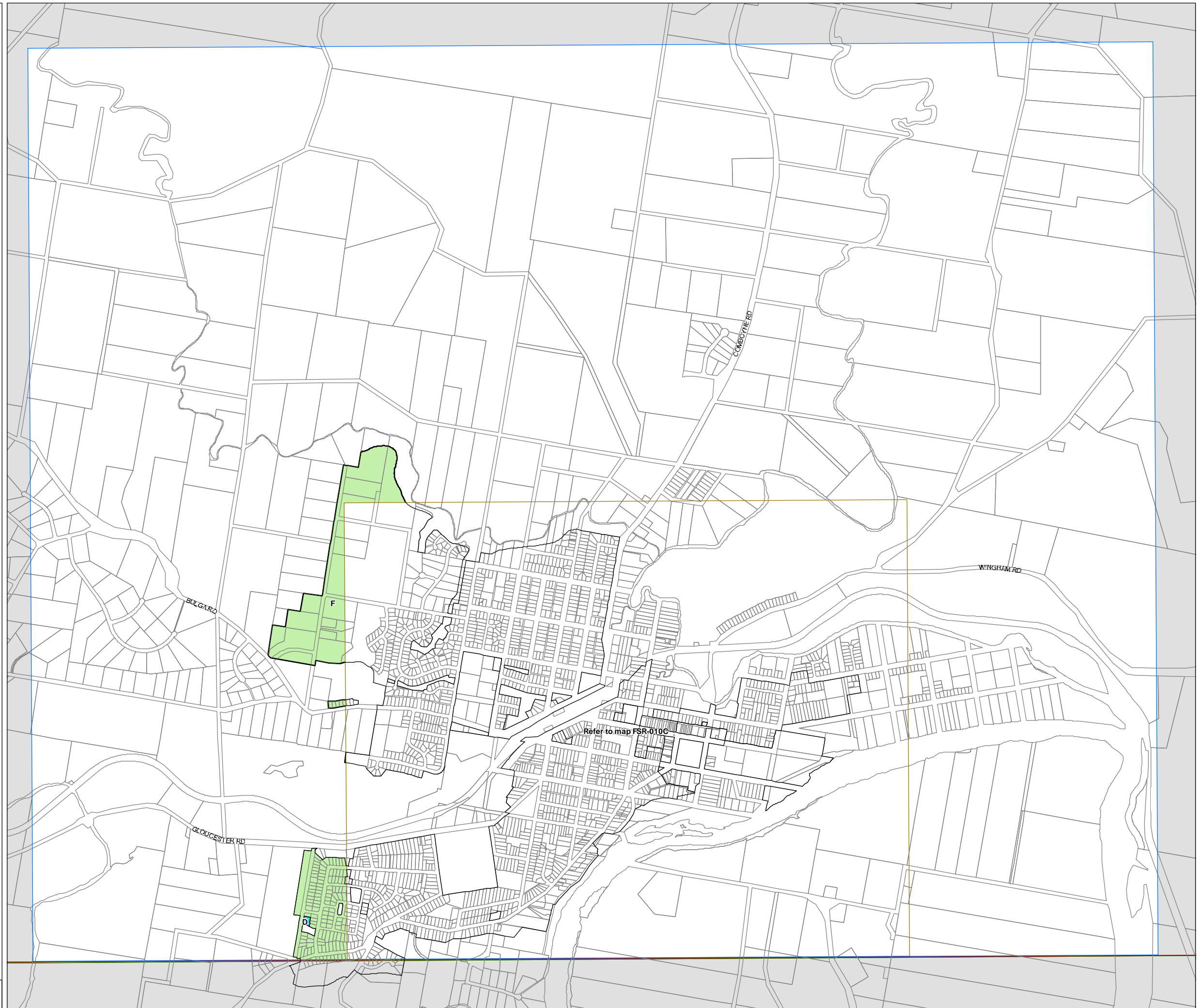
Floor Space Ratio Map - Sheet FSR\_010B

### Maximum Floor Space Ratio (n:1)

- C 0.45
- D 0.5
- F 0.6
- N 1
- T 2

### Cadastral

Base data June 1994 © Land and Property Management Authority of NSW (LPMA)  
Addendum data 17/05/2010 © GTCC



Projection GDA1994  
Zone 56

Scale 1: 20 000 @ A3

Map Identification Number: 3350\_COM\_FSR\_010B\_020\_20100517