


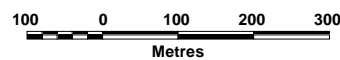
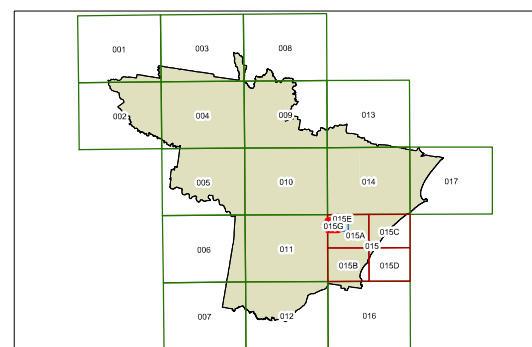
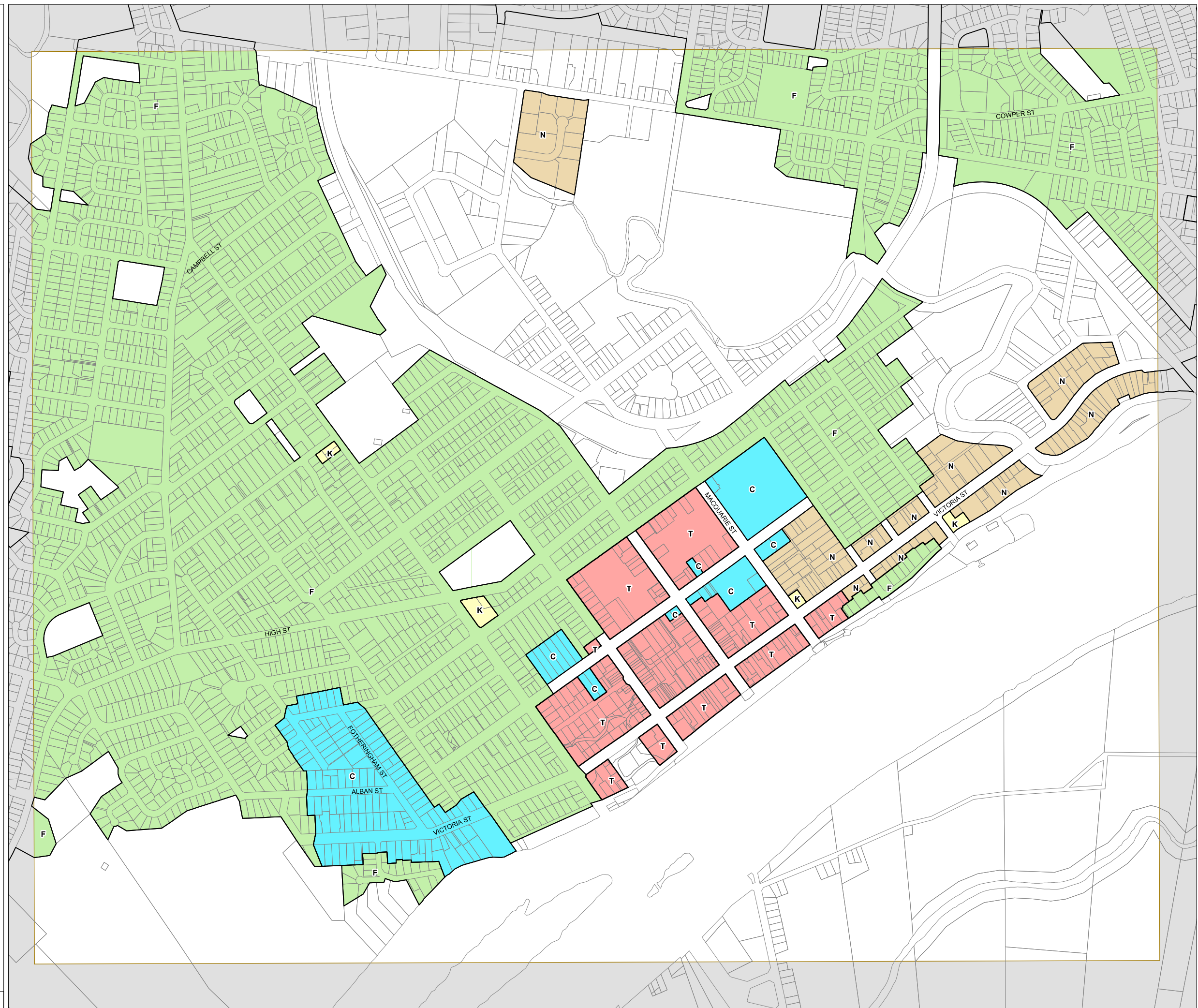
Floor Space Ratio Map - Sheet FSR_015G

Maximum Floor Space Ratio (n:1)

C	0.45
D	0.5
F	0.6
I	0.75
K	0.85
N	1
T	2

Cadastre

 Base data June 1994 © Land and Property Information (LPI)
 Addendum data 20/01/2014 © GTCC



Projection GDA1994
Zone 56

Scale 1: 10 000 @ A3