







**Greater Taree Local  
Environmental Plan  
2010**

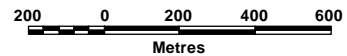
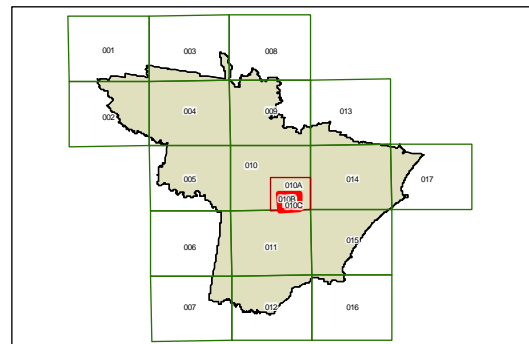
Heritage Map - Sheet HER\_010B

**Heritage**

-  Conservation Area - General
-  Item - General
-  Item - Archaeological

**Cadastre**

-  Base data June 1994 © Land and Property Management Authority of NSW (LPMA)
- Addendum data 17/05/2010 © GTCC



Projection GDA1994  
Zone 56

Scale 1: 20 000 @ A3

Map Identification Number: 3350\_COM\_HER\_010B\_020\_20100517

