








**Greater Taree Local Environmental Plan 2010**

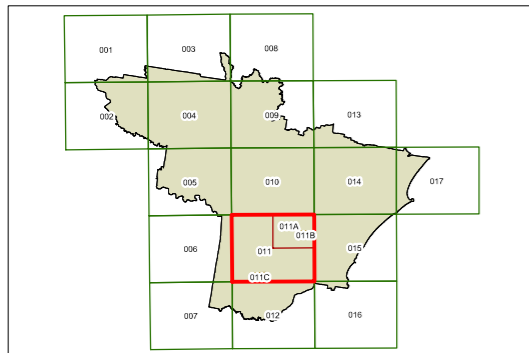
Heritage Map - Sheet HER\_011

**Heritage**

-  Conservation Area - General
-  Item - General
-  Item - Archaeological

**Cadastre**

-  Base data June 1994 © Land and Property Information (LPI)
-  Addendum data 12/11/2013 © GTCC



Map Identification Number: 3350\_COM\_HER\_011\_080\_20131112

