







**Greater Taree Local
Environmental Plan
2010**

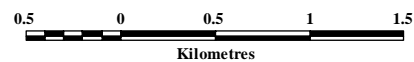
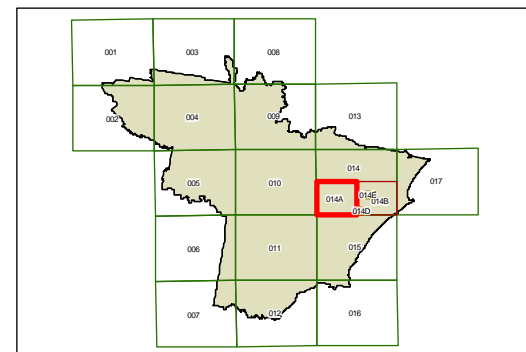
Heritage Map - Sheet HER_014A

Heritage

-  Conservation Area - General
-  Item - General
-  Item - Archaeological

Cadastre

-  Base data June 1994 © Land and Property Management Authority of NSW (LPMA)
- Addendum data 17/05/2010 © GTCC



Projection GDA1994
Zone 56
Scale 1: 40 000 @ A3

Map Identification Number: 3350_COM_HER_014A_040_20100517

