








**Greater Taree Local Environmental Plan 2010**

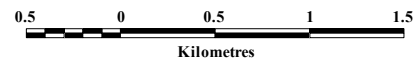
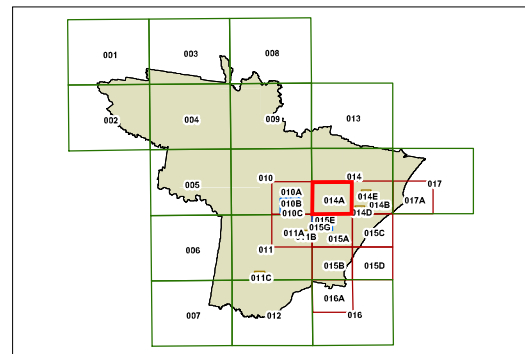
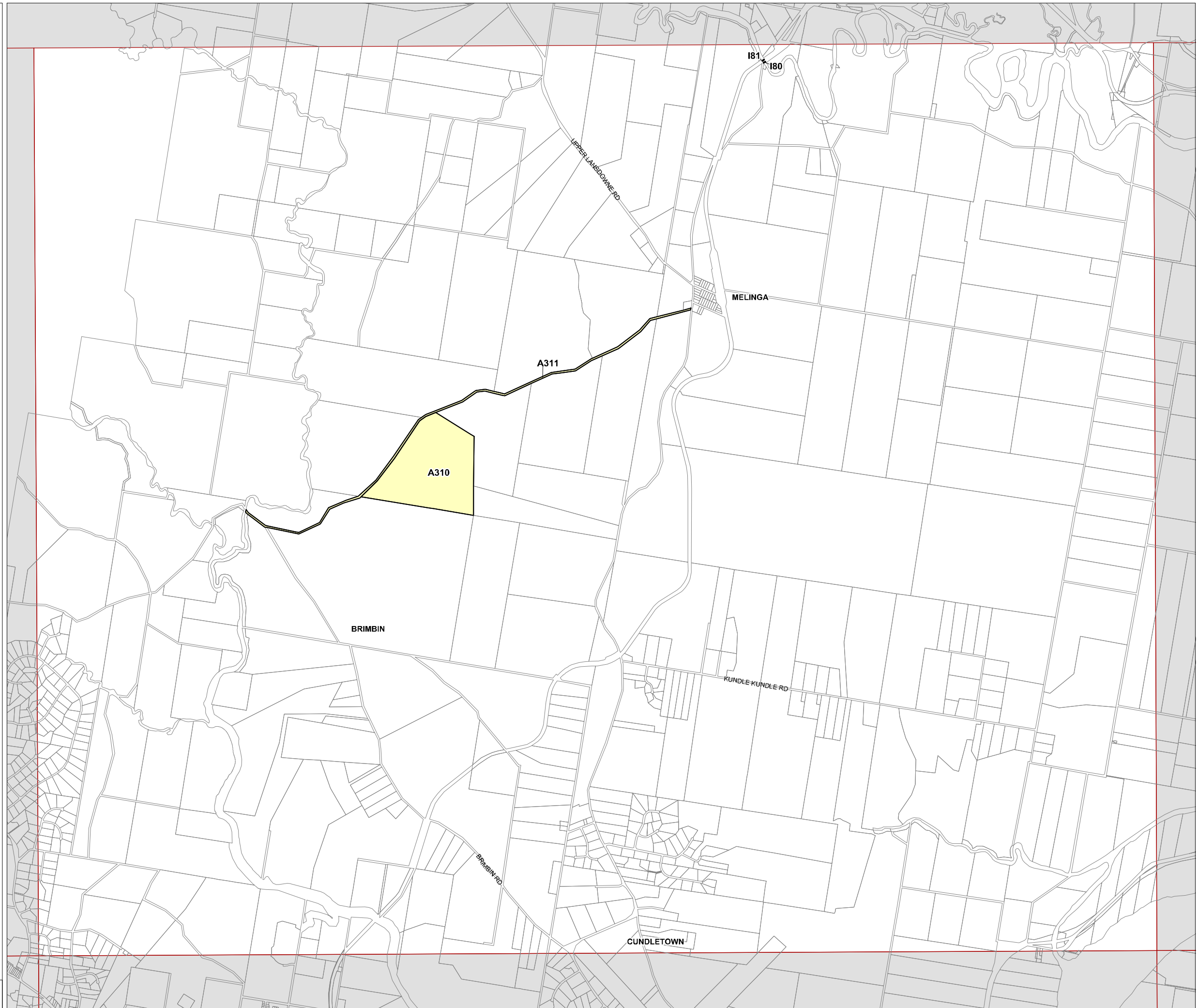
Heritage Map - Sheet HER\_014A

**Heritage**

-  Conservation Area - General
-  Item - General
-  Item - Archaeological

**Cadastre**

-  Base data June 1994 © Land and Property Information (LPI)
-  Addendum data 03/11/2014 © GTCC



Projection GDA1994  
Zone 56

Scale 1: 40 000 @ A3

Map Identification Number: 3350\_COM\_HER\_014A\_040\_20141103