







**Greater Taree Local Environmental Plan 2010**

Heritage Map - Sheet HER\_014E

**Heritage**

-  Conservation Area - General
-  Item - General
-  Item - Archaeological

**Cadastre**

-  Base data June 1994 © Land and Property Information (LPI)
- Addendum data 16/12/2013 © GTCC

