








Greater Taree Local Environmental Plan 2010

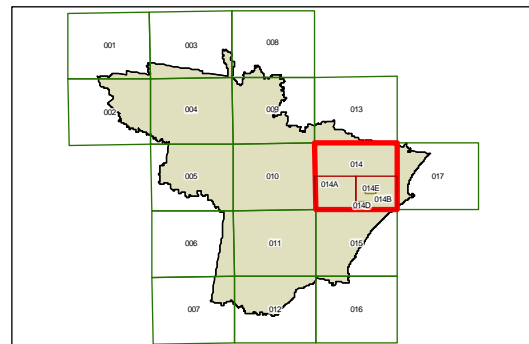
Heritage Map - Sheet HER_014

Heritage

-  Conservation Area - General
-  Item - General
-  Item - Archaeological

Cadastre

-  Base data June 1994 © Land and Property Management Authority of NSW (LPMA)
-  Addendum data 17/05/2010 © GTCC



Map Identification Number: 3350_COM_HER_014_080_20100517

