








Greater Taree Local Environmental Plan 2010

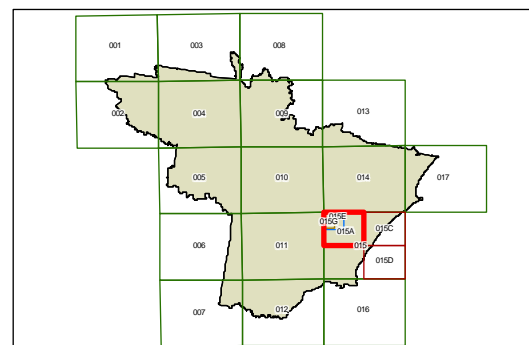
Heritage Map - Sheet HER_015A

Heritage

-  Conservation Area - General
-  Item - General
-  Item - Archaeological

Cadastre

-  Base data June 1994 © Land and Property Management Authority of NSW (LPMA)
-  Addendum data 17/05/2010 © GTCC



0.5 0 0.5 1 1.5

Kilometres

Projection GDA1994
Zone 56

Scale 1: 40 000 @ A3

Map Identification Number: 3350_COM_HER_015A_040_20100517