




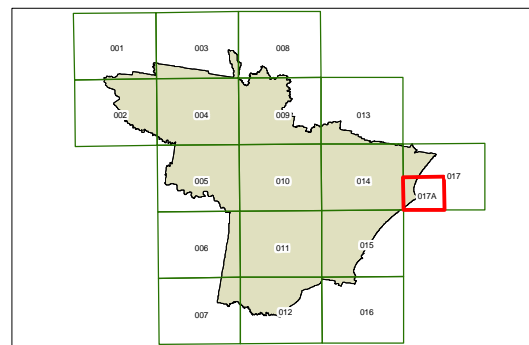


**Heritage**

-  Conservation Area - General
-  Item - General
-  Item - Archaeological

**Cadastral**

-  Base data June 1994 © Land and Property Management Authority of NSW (LPMA)
- Addendum data 17/05/2010 © GTCC



Projection GDA1994  
Zone 56  
Scale 1: 40 000 @ A3

