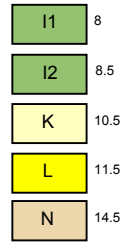




Greater Taree Local Environmental Plan 2010

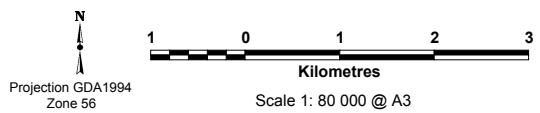
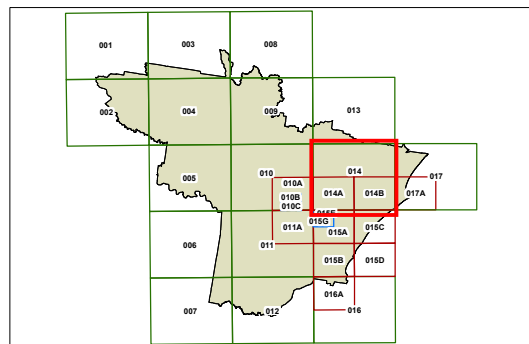
Height of Buildings Map - Sheet HOB_014

Maximum Building Height (m)



Cadastre

Base data June 1994 © Land and Property Information (LPI)
Addendum data 16/11/2016 © GTCC



Map Identification Number: 3350_COM_HOB_014_080_20161116

