




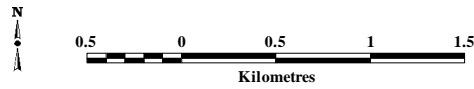
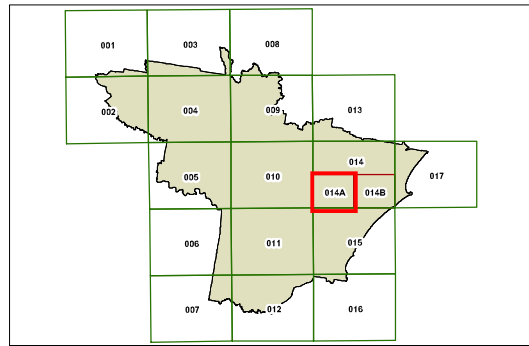
# Greater Taree Local Environmental Plan 2010

Key Sites Map - Sheet KYS\_014A

 Key Site

### Cadastre

 Base data June 1994 © Land and Property Information (LPI)  
Addendum data 31/10/2014 © GTCC



Projection GDA1994  
Zone 56

Scale 1: 40 000 @ A3

Map Identification Number: 3350\_COM\_KYS\_014A\_040\_20141031

