




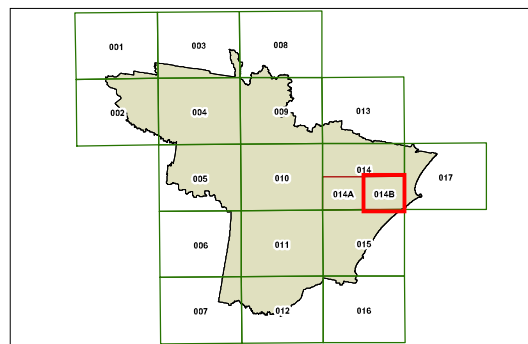
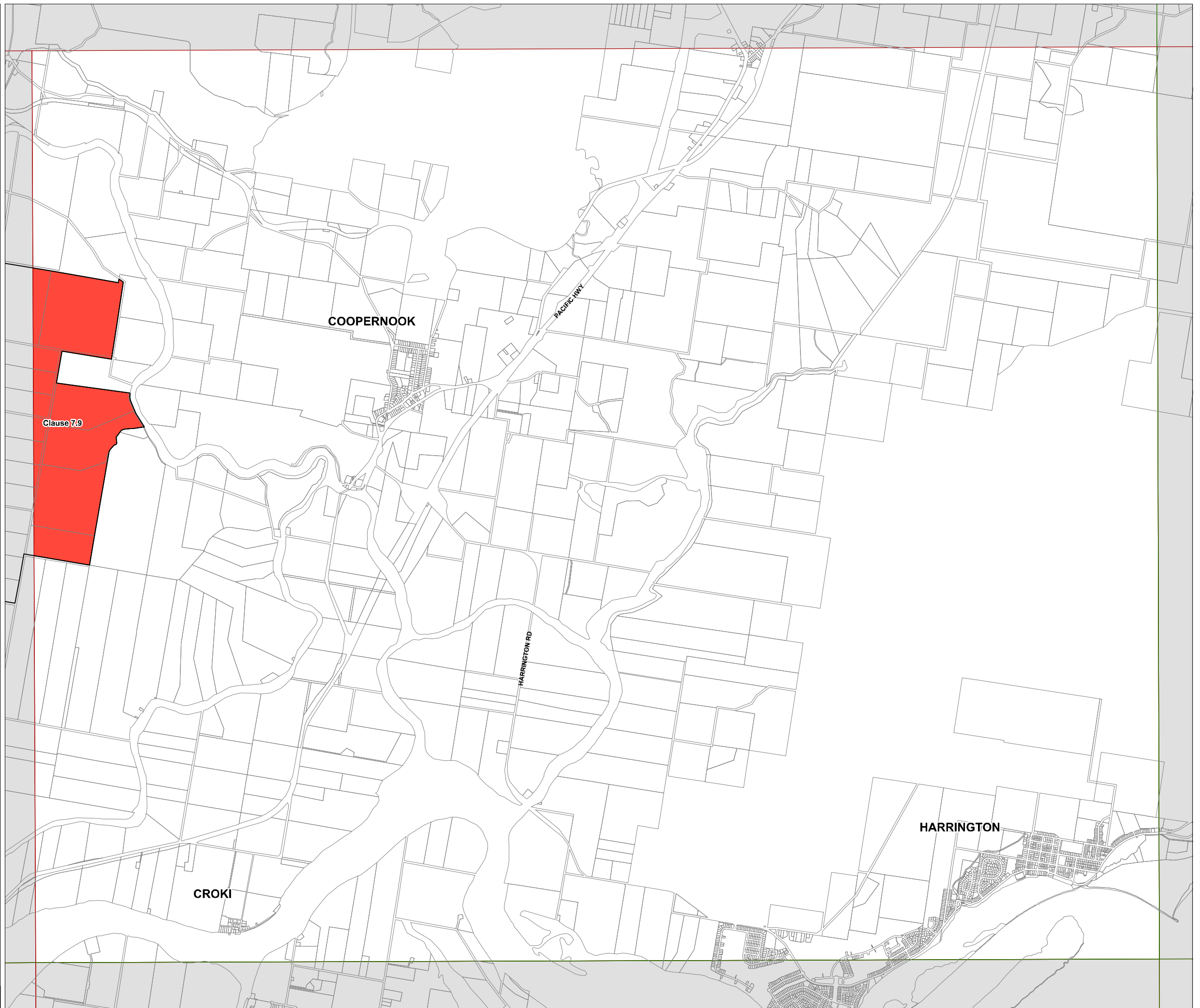
**Greater Taree Local
Environmental Plan
2010**

Key Sites Map - Sheet KYS_014B

 Key Site

Cadastre

 Base data June 1994 © Land and Property Information (LPI)
Addendum data 31/10/2014 © GTCC



0.5 0 0.5 1 1.5

Kilometres

Projection GDA1994
Zone 56

Scale 1: 40 000 @ A3

Map Identification Number: 3350_COM_KYS_014B_040_20141031