





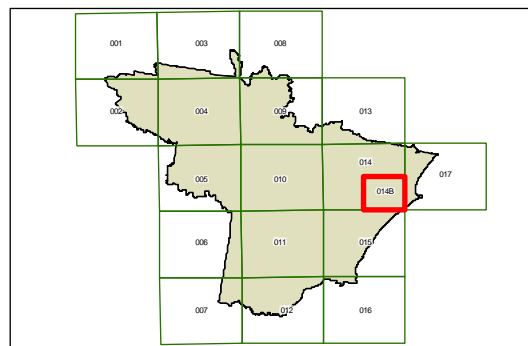
**Greater Taree Local Environmental Plan 2010**

**Land Reservation Acquisition Map - Sheet LRA\_014B**

-  National Park (E1)
-  Classified Road (SP2)
-  Coastal Lands Acquisition (E2)
-  Local Road

**Cadastre**

-  Base data June 1994 © Land and Property Management Authority of NSW (LPMA)
-  Addendum data 17/05/2010 © GTCC



Map Identification Number: 3350\_COM\_LRA\_014B\_040\_20100517

