
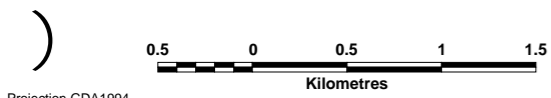
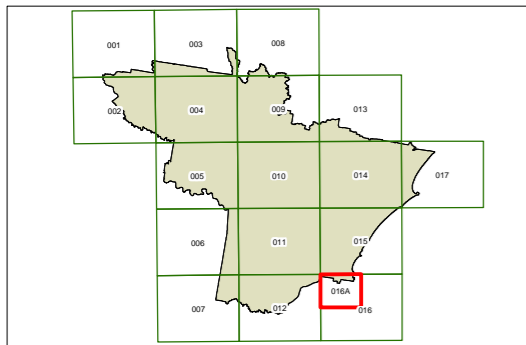


Minimum Lot Size (sq m)

G	450
T	900
U	1000
V	2000
W1	3000
W2	4000
X	8000
Y1	10000 (1 ha)
Y2	15000 (1.5 ha)
AB1	100000 (10 ha)
AB2	200000 (20 ha)
AB3	400000 (40 ha)
AD	1000000 (100 ha)

Cadastral

 Base data June 1994 © Land and Property Information (LPI)  
 Addendum data 15/01/2014 © GTCC



Projection GDA1994  
Zone 56

Scale 1: 40 000 @ A3

Map Identification Number: 3350\_COM\_LSZ\_016A\_040\_20140115

