



Greater Taree Local Environmental Plan 2010

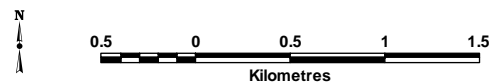
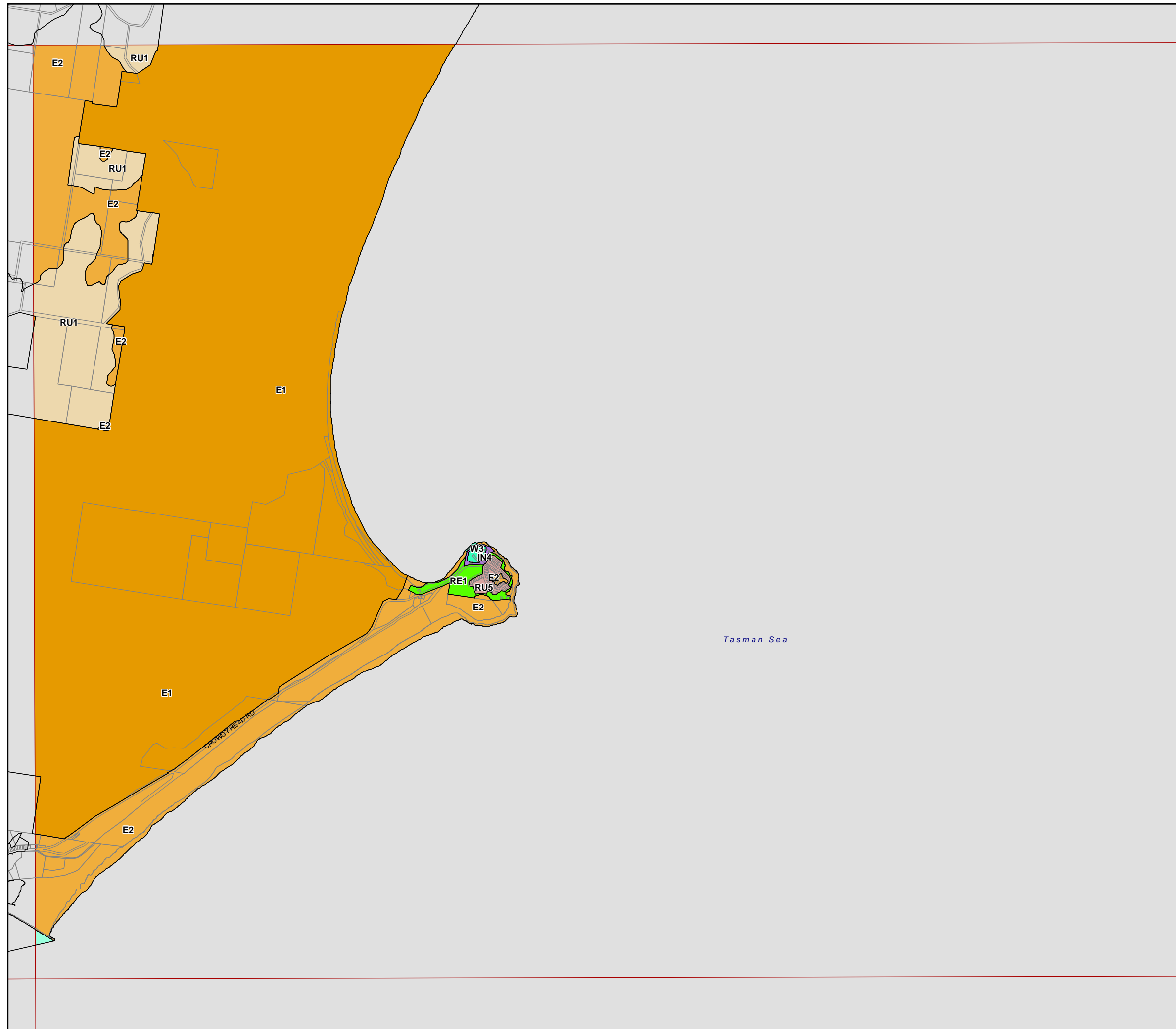
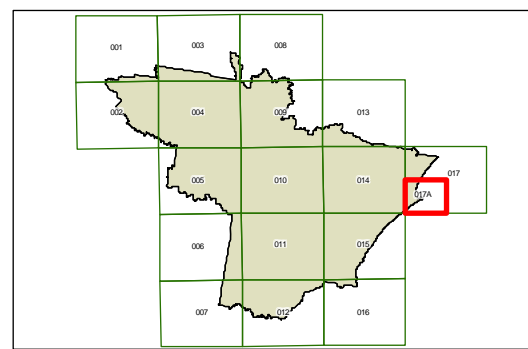
Land Zoning Map - Sheet LZN_017A

Zone

- B1 Neighbourhood Centre
- B2 Local Centre
- B3 Commercial Core
- B4 Mixed Use
- B5 Business Development
- B6 Enterprise Corridor
- E1 National Parks & Nature Reserves
- E2 Environmental Conservation
- E3 Environmental Management
- IN1 General Industrial
- IN2 Light Industrial
- IN4 Working Waterfront
- R1 General Residential
- R2 Low Density Residential
- R5 Large Lot Residential
- RE1 Public Recreation
- RE2 Private Recreation
- RU1 Primary Production
- RU3 Forestry
- RU4 Rural Small Holdings
- RU5 Village
- SP2 Infrastructure
- SP3 Tourist
- W2 Recreational Waterways
- W3 Working Waterways

Cadastre

Base data June 1994 © Land and Property Management Authority of NSW (LPMA)
Addendum data 17/05/2010 © GTCC



Projection GDA1994
Zone 56
Scale 1: 40 000 @ A3

Map Identification Number: 3350_COM_LZN_017A_040_20100517