









Greater Taree Local Environmental Plan 2010

Obstacle Limitation Surface Map - Sheet OLS_014

Obstacle Limitation Surface (mAHD)

-  Obstacle Height Limit
-  56
-  192.1
-  199.2

Cadastre

-  Base data June 1994 © Land and Property Management Authority of NSW (LPMA)
-  Addendum data 17/05/2010 © GTCC

