





**Greater Taree Local
Environmental Plan
2010**

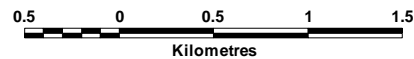
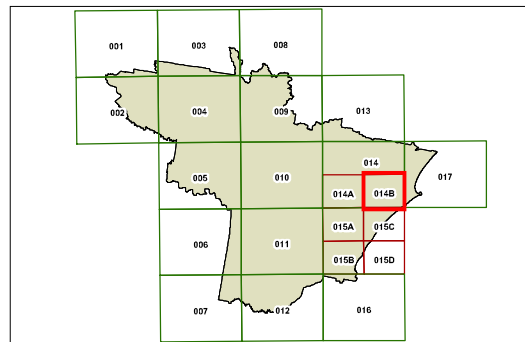
Urban Release Area Map -
Sheet URA_014B

Urban Release Areas

 Urban Release Area

Cadastre

 Base data June 1994 © Land and
Property Information (LPI)
Addendum data 02/03/2015 © GTCC



Projection GDA1994
Zone 56

Scale 1: 40 000 @ A3

Map Identification Number: 3350_COM_URA_014B_040_20150302