





**Greater Taree Local
Environmental Plan
2010**

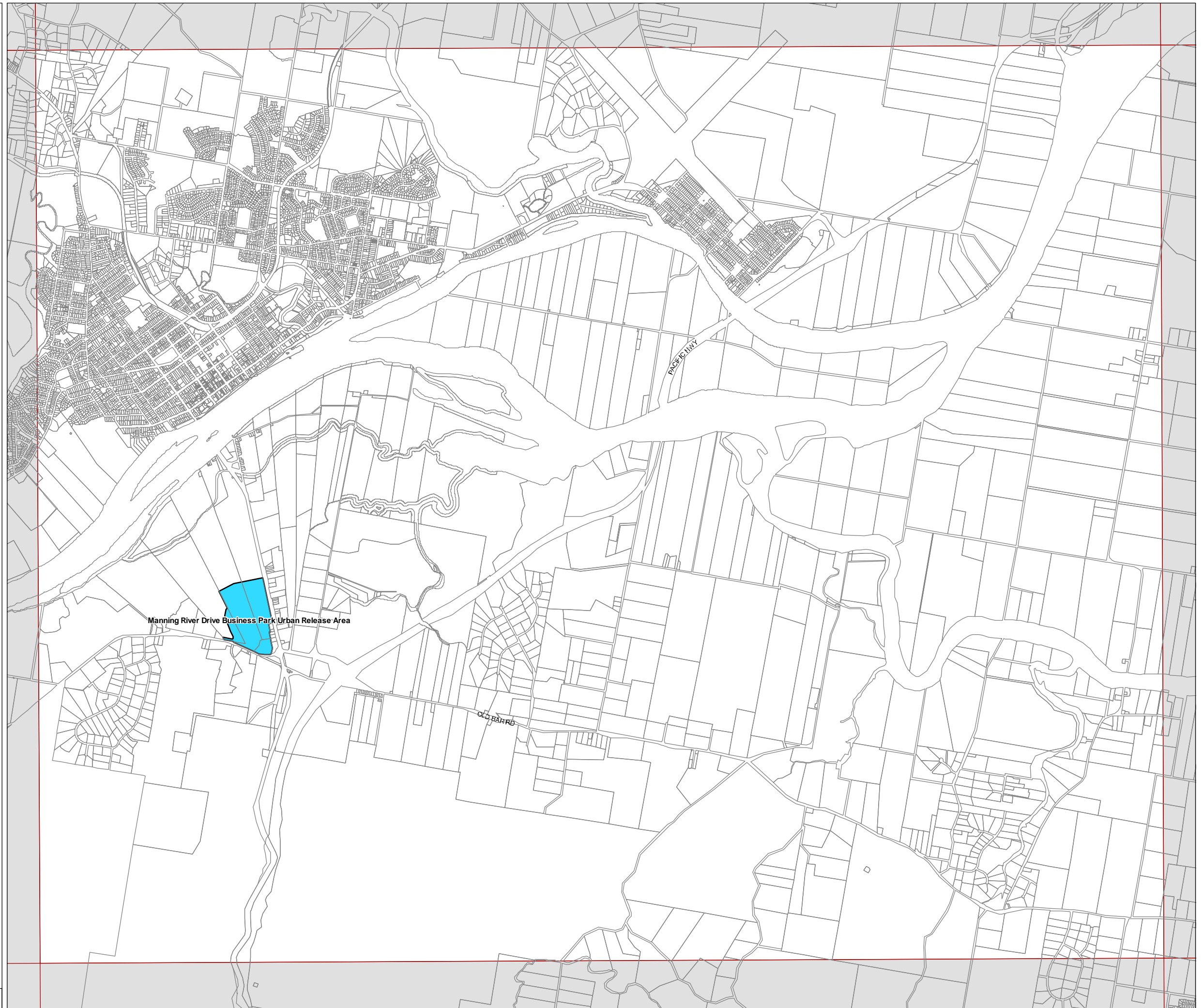
Urban Release Area Map -
Sheet URA_015A

Urban Release Areas

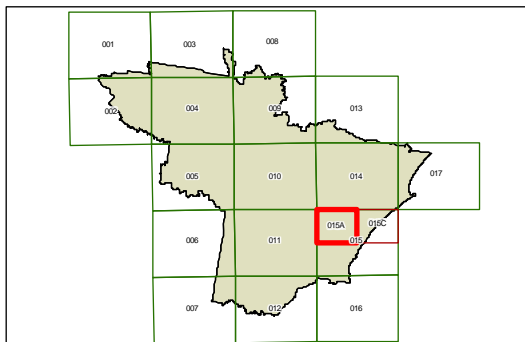
 Urban Release Area

Cadastre

 Base data June 1994 © Land and Property
Management Authority of NSW (LPMA)
Addendum data 17/05/2010 © GTCC



Manning River Drive Business Park Urban Release Area



0.5 0 0.5 1 1.5

Kilometres

Projection GDA1994
Zone 56

Scale 1: 40 000 @ A3

Map Identification Number: 3350_COM_URA_015A_040_20100517