



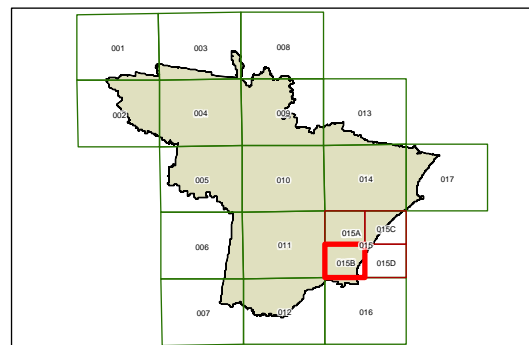
Urban Release Area Map -
Sheet URA_015B

Urban Release Areas

 Urban Release Area

Cadastral

 Base data June 1994 © Land and Property
Management Authority of NSW (LPMA)
Addendum data 02/11/2010 © GTCC



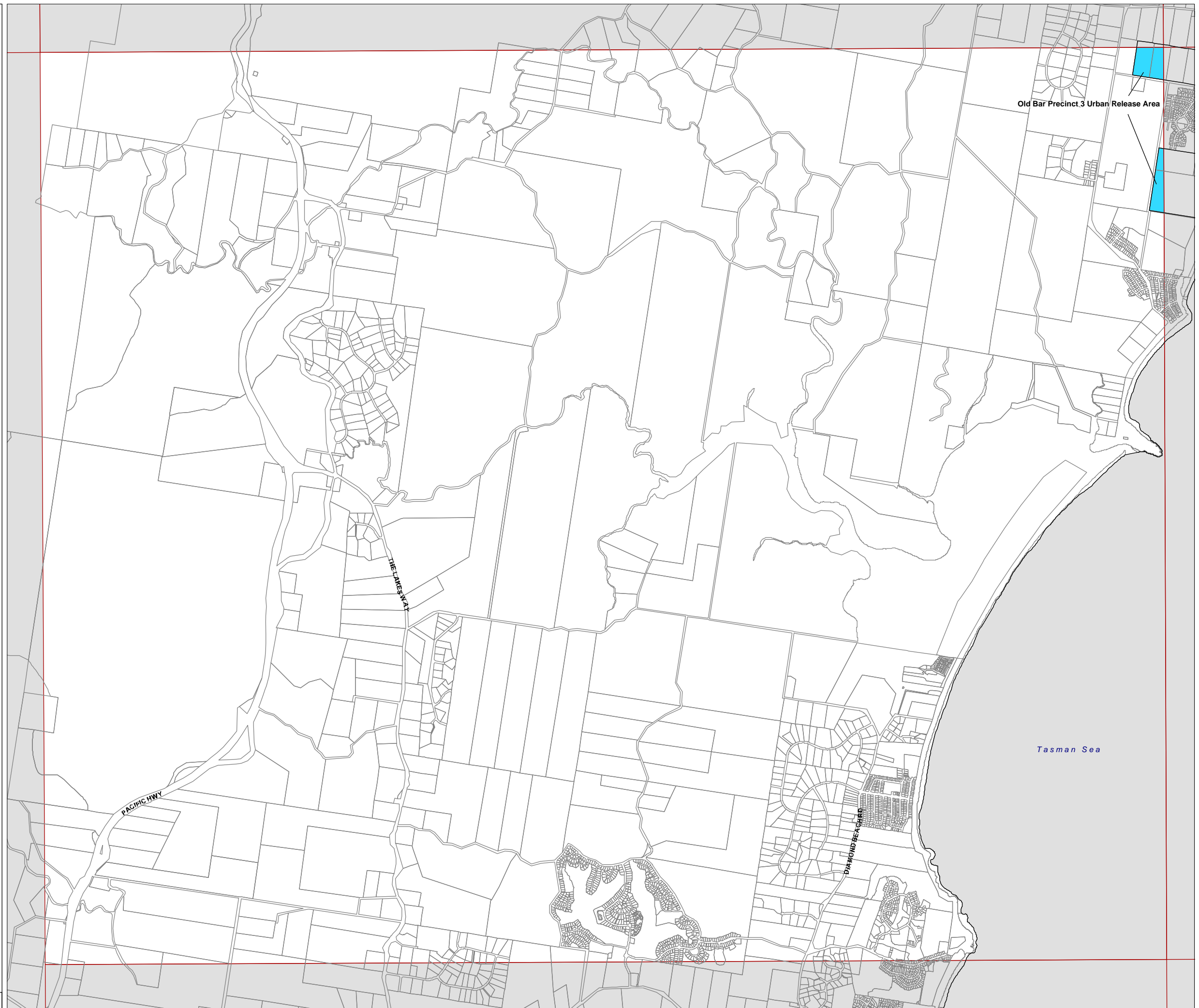
0.5 0 0.5 1 1.5

Kilometres

Projection GDA1994
Zone 56

Scale 1: 40 000 @ A3

Map Identification Number: 3350_COM_URA_015B_040_20101102



Old Bar Precinct 3 Urban Release Area

Tasman Sea