





**Greater Taree Local  
Environmental Plan  
2010**

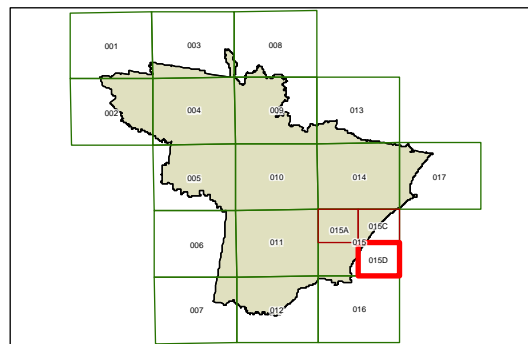
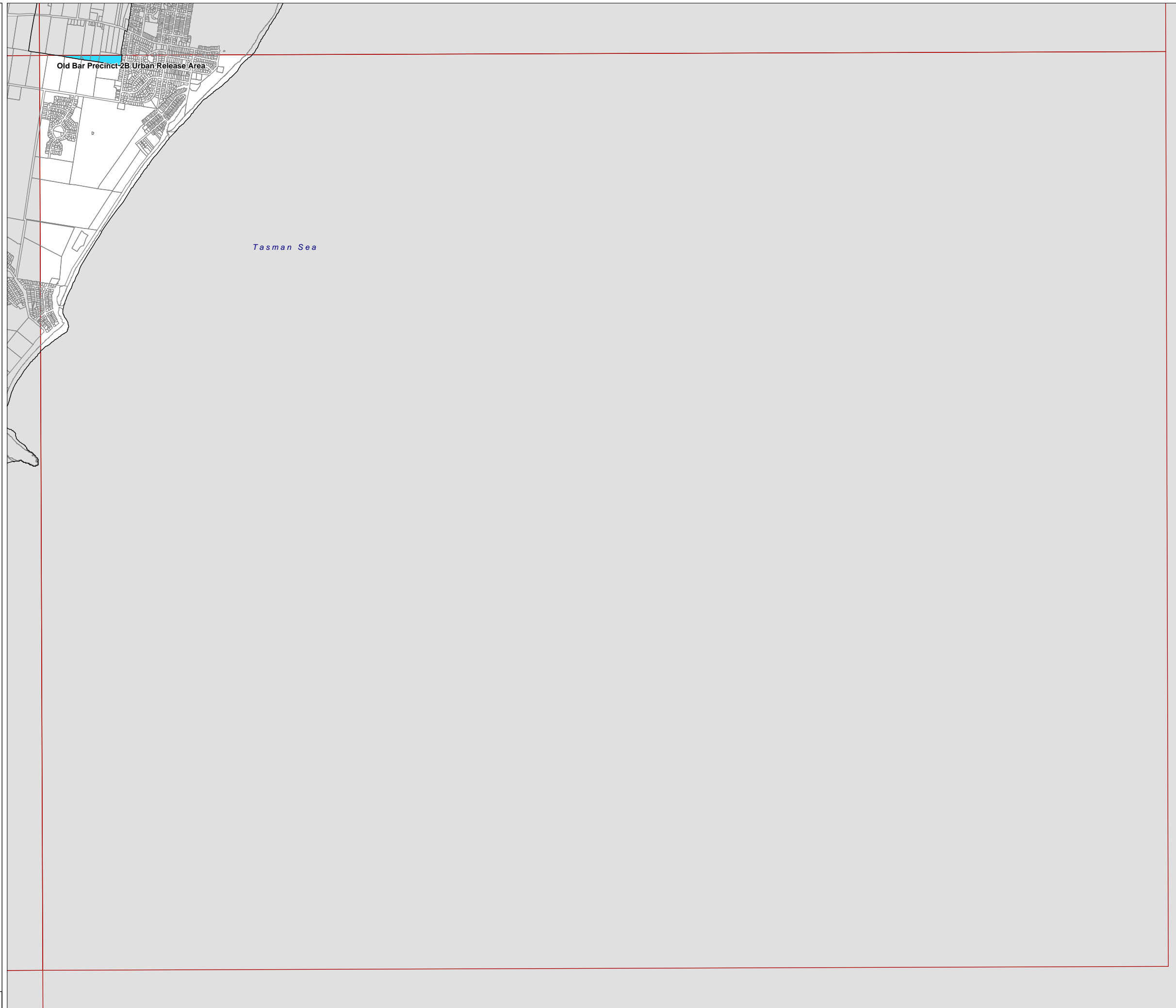
**Urban Release Area Map -  
Sheet URA\_015D**

**Urban Release Areas**

 Urban Release Area

**Cadastre**

 Base data June 1994 © Land and Property Management Authority of NSW (LPMA)  
Addendum data 17/05/2010 © GTCC



0.5 0 0.5 1 1.5

Kilometres

Projection GDA1994  
Zone 56

Scale 1: 40 000 @ A3

Map Identification Number: 3350\_COM\_ASS\_015D\_040\_20100518