





**Greater Taree Local
Environmental Plan
2010**


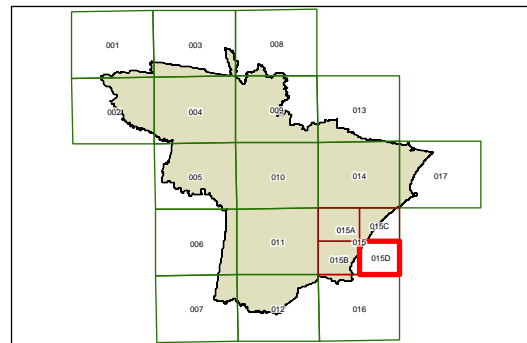
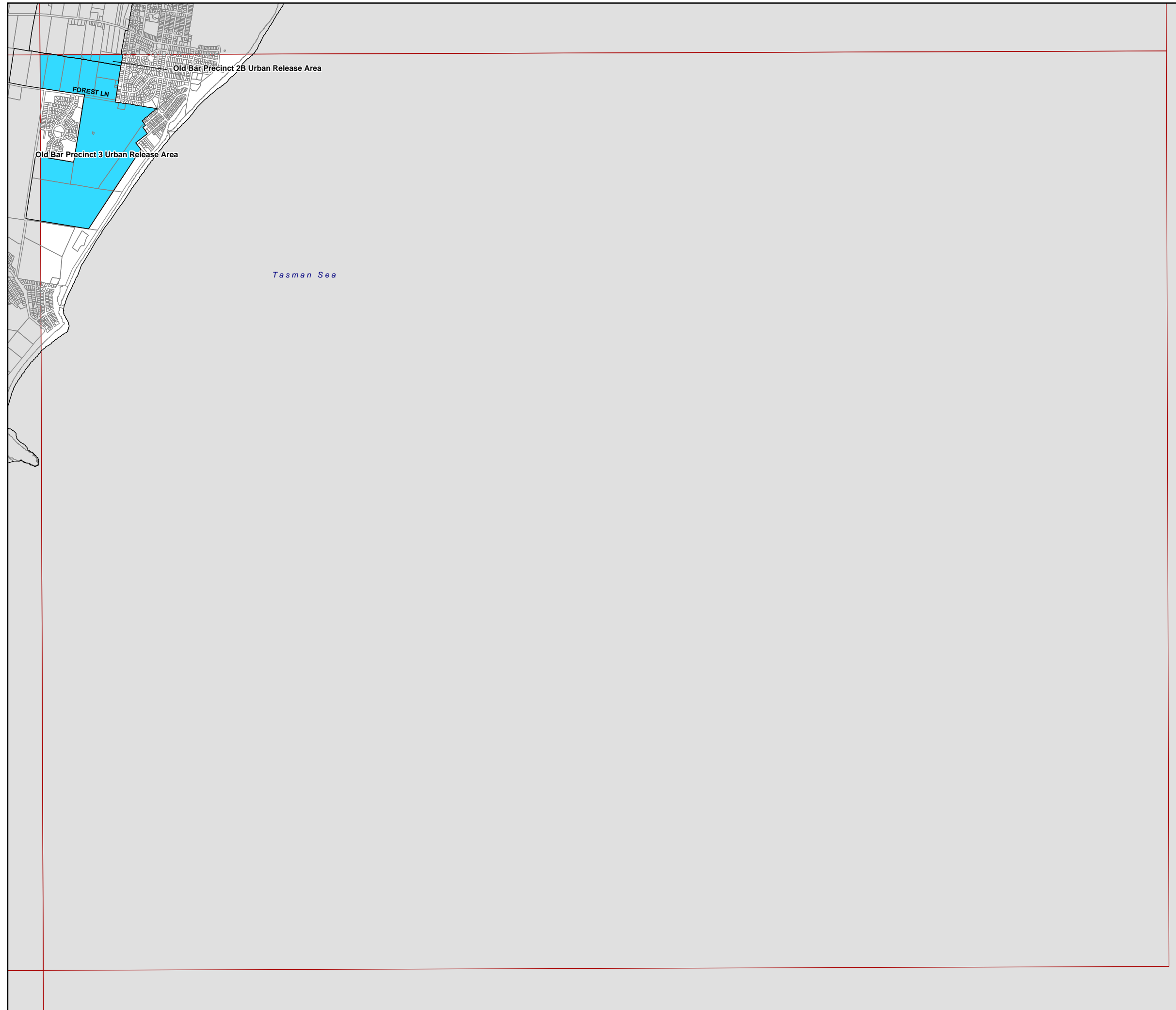
**Urban Release Area Map -
Sheet URA_015D**

Urban Release Areas

 Urban Release Area

Cadastral

 Base data June 1994 © Land and Property Management Authority of NSW (LPMA)
Addendum data 10/03/2011 © GTCC



Projection GDA1994
Zone 56

Scale 1: 40 000 @ A3

Map Identification Number: 3350_COM_URA_015D_040_20110310