



Greater Hume Local Environmental Plan 2012

Riparian Lands and Watercourses Map Wetlands Map - Sheet CL1_004

Wetland

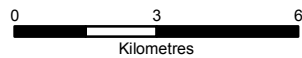
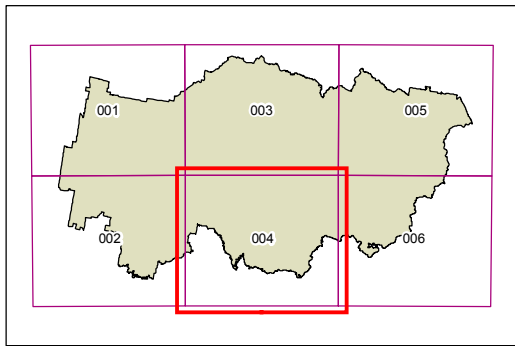
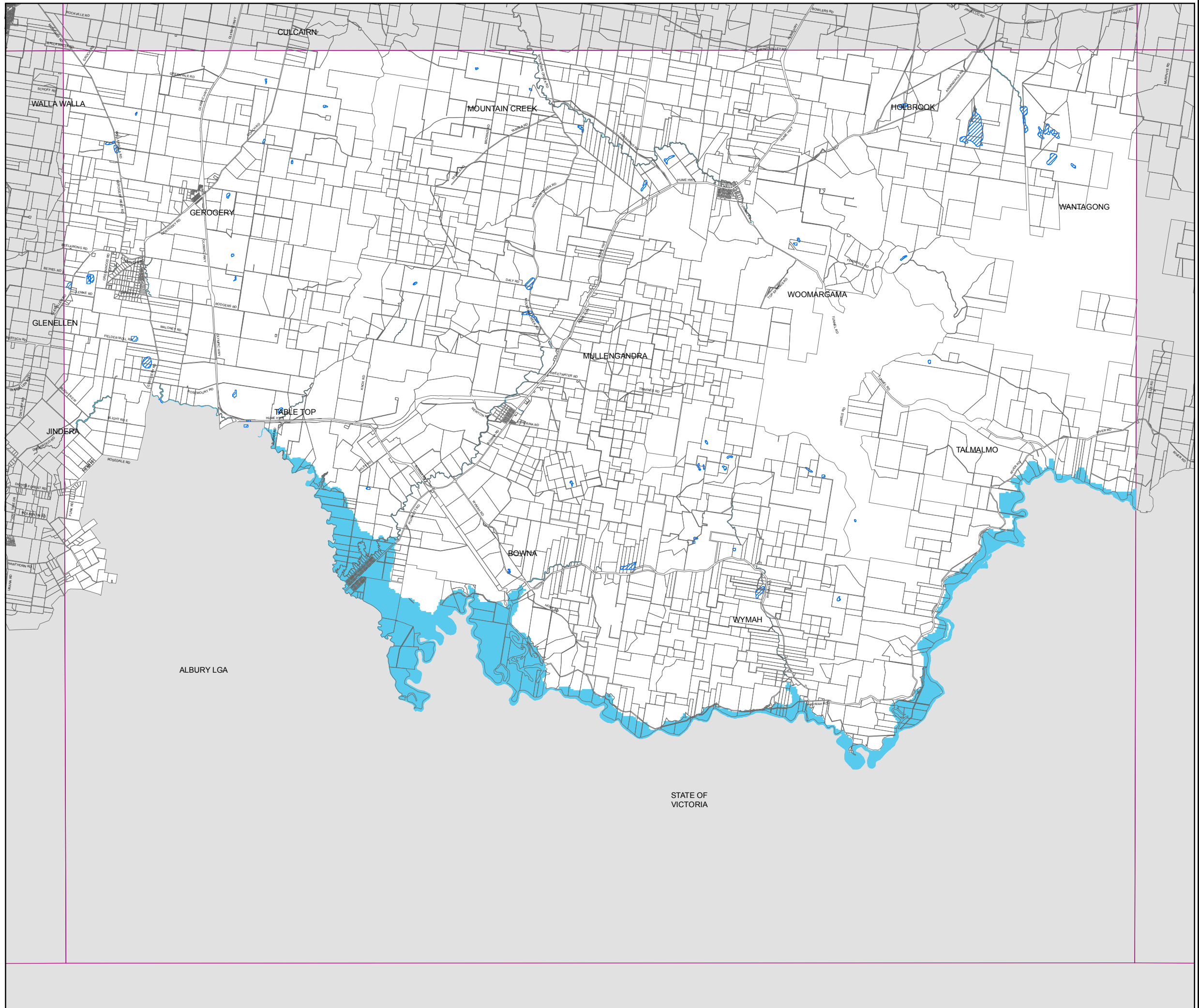
Wetlands

Riparian Lands and Watercourses

Waterways

Cadastre

Cadastre 10/03/2011 © Land and Property Information (LPI)



Scale: 1:160,000 @ A3

Projection: GDA 1994
MGA Zone 55

Map identification number:

3370_COM_CL1_004_160_20120605