







# Greater Hume Local Environmental Plan 2012

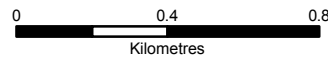
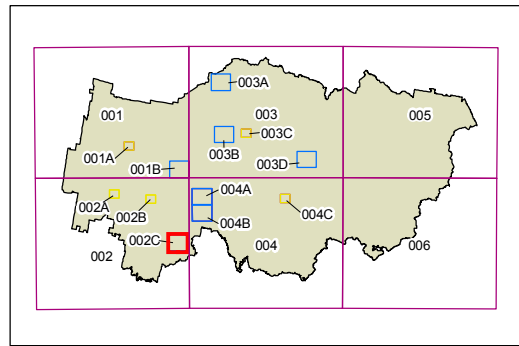
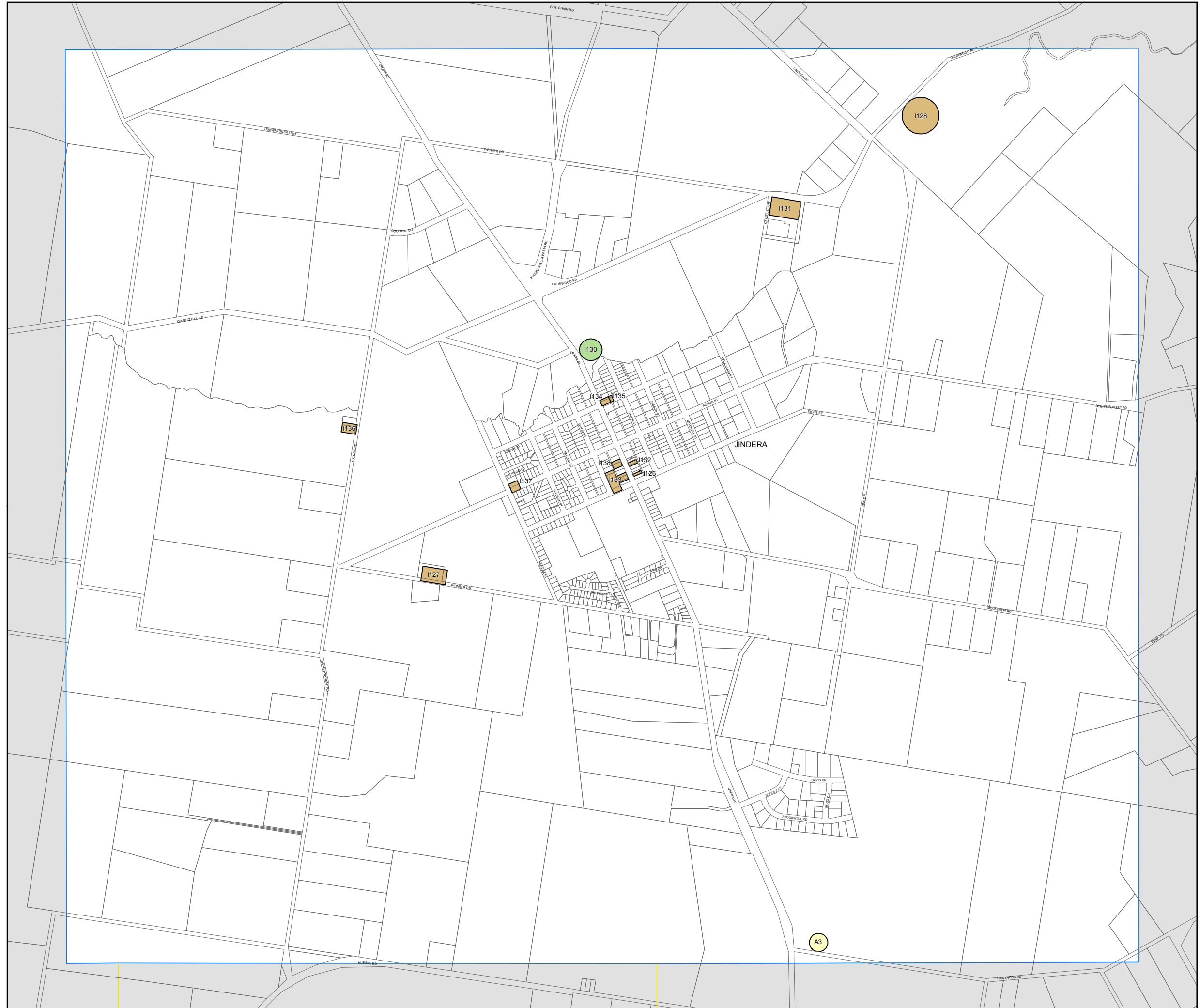
## Heritage Map - Sheet HER\_002C

### Heritage

-  Item - Archaeological
-  Item - General
-  Item - Landscape

### Cadastre

-  Cadastre 10/03/2011 © Land and Property Information (LPI)



Scale: 1:20,000 @ A3

Projection: GDA 1994  
MGA Zone 55

Map identification number:  
3370\_COM\_HER\_002C\_020\_20120712