







Greater Hume Local Environmental Plan 2012

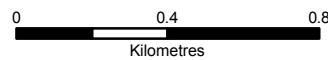
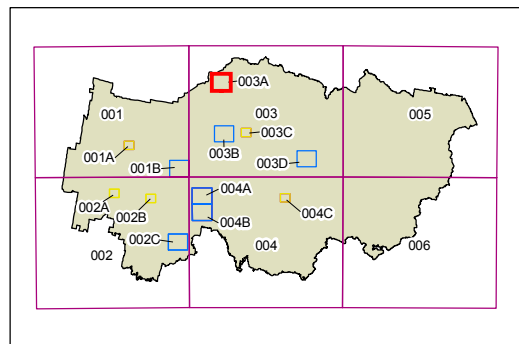
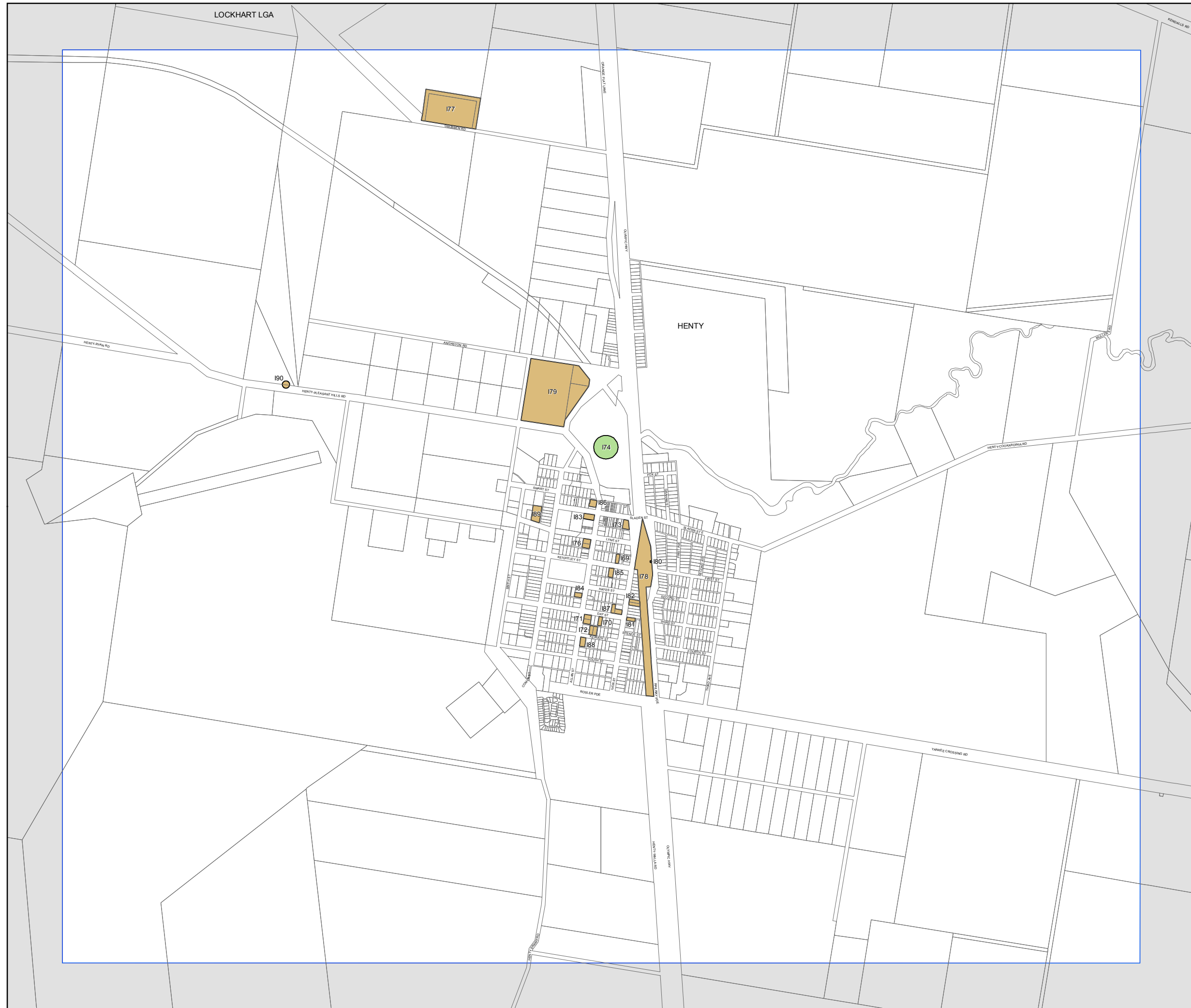
Heritage Map - Sheet HER_003A

Heritage

-  Item - Archaeological
-  Item - General
-  Item - Landscape

Cadastre

-  Cadastre 10/03/2011 © Land and Property Information (LPI)



Scale: 1:20,000 @ A3

Projection: GDA 1994
MGA Zone 55

Map identification number:

3370_COM_HER_003A_020_20120712